

**AERODROME CHART - ICAO**

**06° 31' 04" N  
101° 44' 33" E**

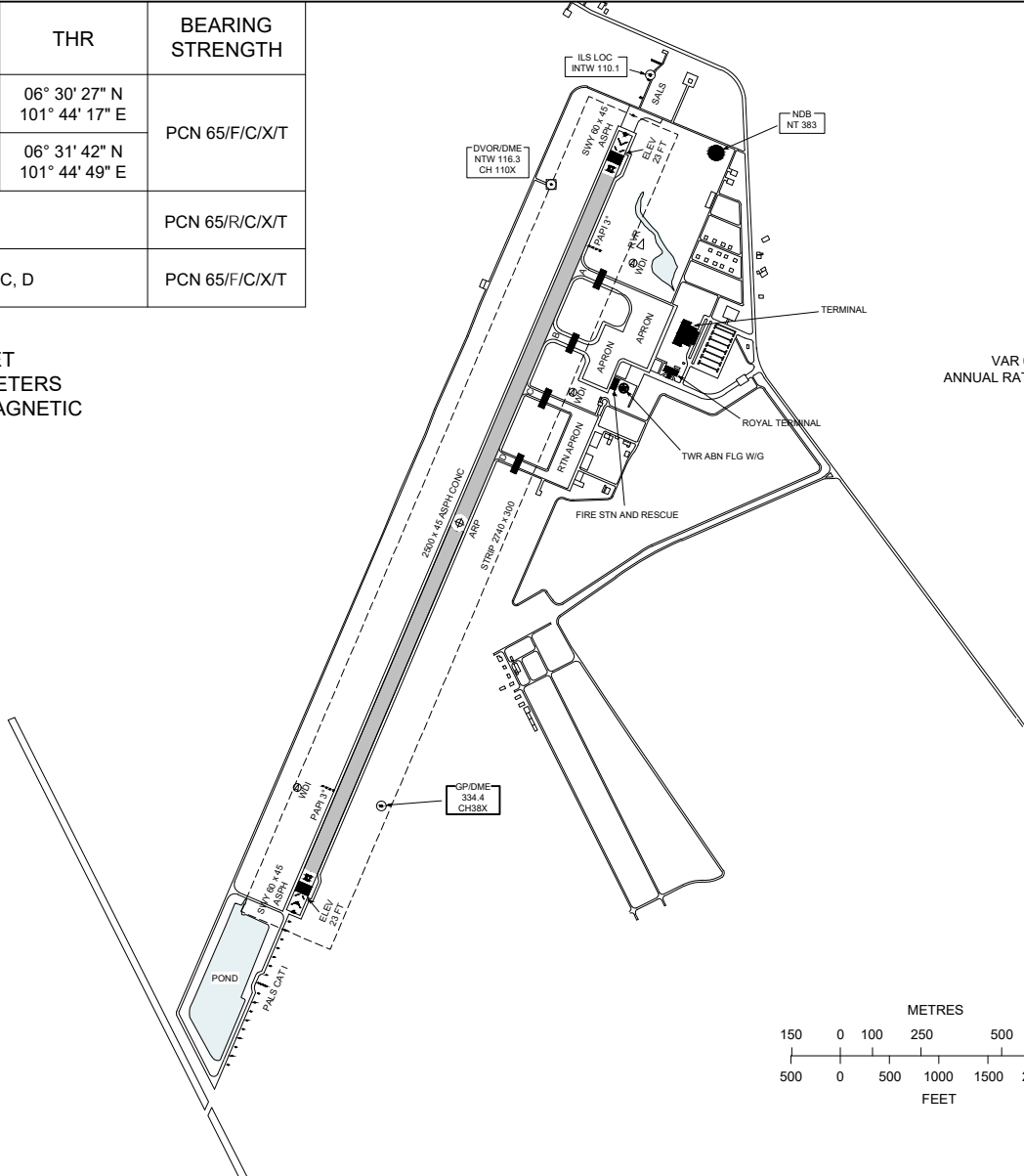
**ELEV 23 FT**

**TWR 122.7, 236.6  
GND 121.9**

**NARATHIWAT / Narathiwat**

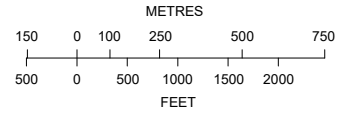
RWY	DIRECTION	THR	BEARING STRENGTH
02	024°	06° 30' 27" N 101° 44' 17" E	PCN 65/F/C/X/T
20	204°	06° 31' 42" N 101° 44' 49" E	
APRON			PCN 65/R/C/X/T
TAXIWAY A, B, C, D			PCN 65/F/C/X/T

ELEVATION IN FEET  
DIMENSIONS IN METERS  
BEARINGS ARE MAGNETIC

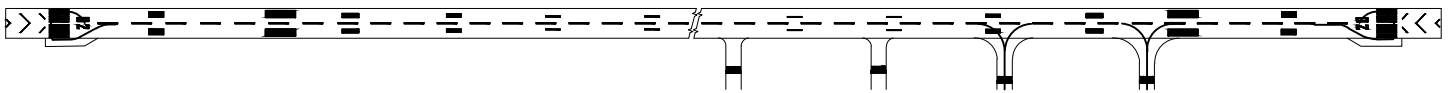


VAR 0° 12' W (2025)  
ANNUAL RATE OF CHANGE 0° 2' E

REMARKS:  
TAXIWAY WIDTH 23 m



MARKING AIDS RWY 02/20 AND EXIT TWY



LIGHTING AIDS RWY 02/20 AND EXIT TWY

