

AERODROME OBSTACLE CHART - ICAO

TYPE A (OPERATING LIMITATIONS)

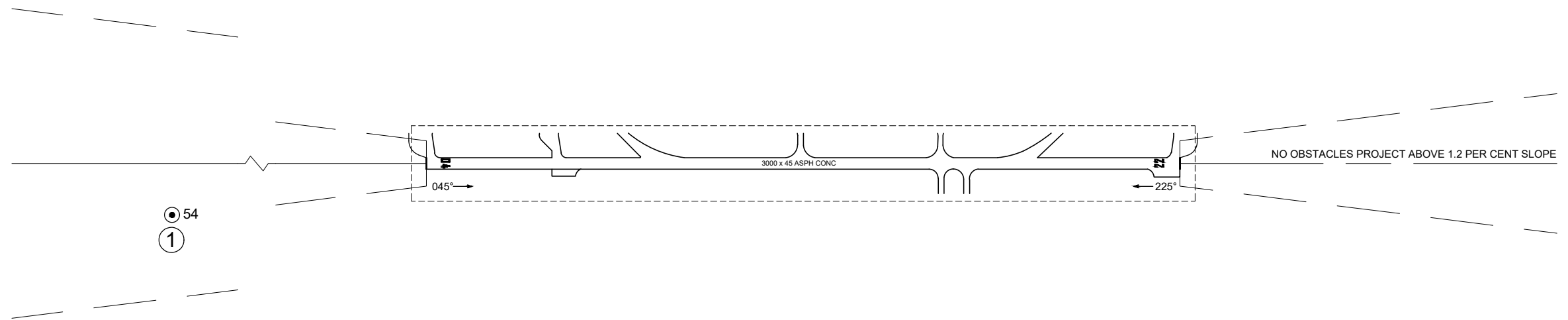
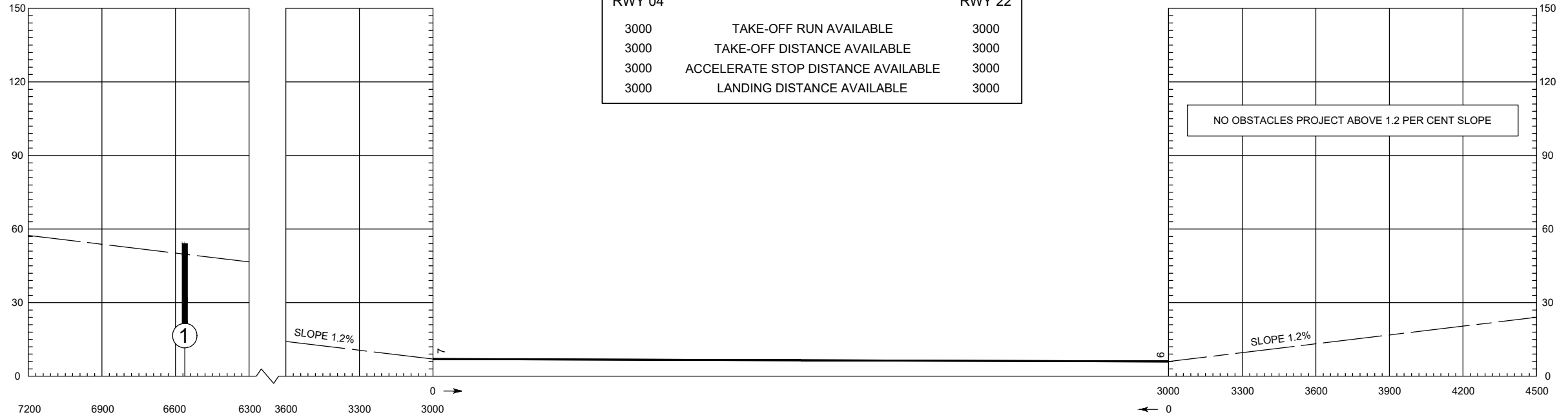
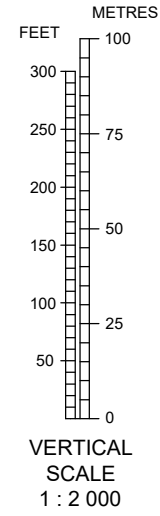
DIMENSIONS AND ELEVATIONS IN METRES

SURAT THANI / Surat Thani Airport

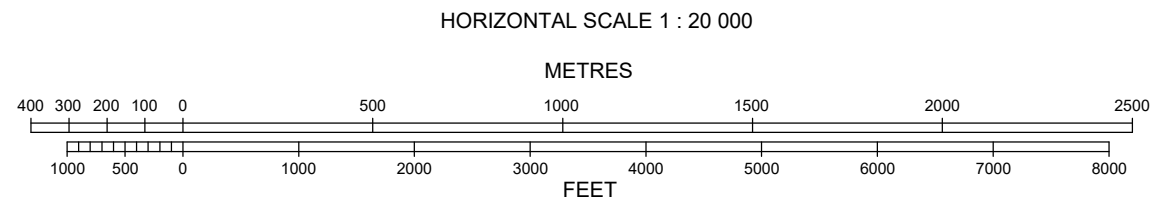
MAGNETIC VARIATION 0° 27' W (2025)
ANNUAL RATE OF CHANGE 0° 2'E

RWY 04 / 22

DECLARED DISTANCES		
RWY 04		RWY 22
3000	TAKE-OFF RUN AVAILABLE	3000
3000	TAKE-OFF DISTANCE AVAILABLE	3000
3000	ACCELERATE STOP DISTANCE AVAILABLE	3000
3000	LANDING DISTANCE AVAILABLE	3000



LEGEND	
IDENTIFICATION NUMBER	①
POLE, TOWER, SPIRE, ANTENNA, ETC	●



ORDER OF ACCURACY
HORIZONTAL 0.5 m
VERTICAL 0.5 m

CHANGE: REVISED CHART. MAG VAR. ANNUAL RATE OF CHANGE.