

AERODROME OBSTACLE CHART - ICAO
TYPE A (OPERATING LIMITATIONS)

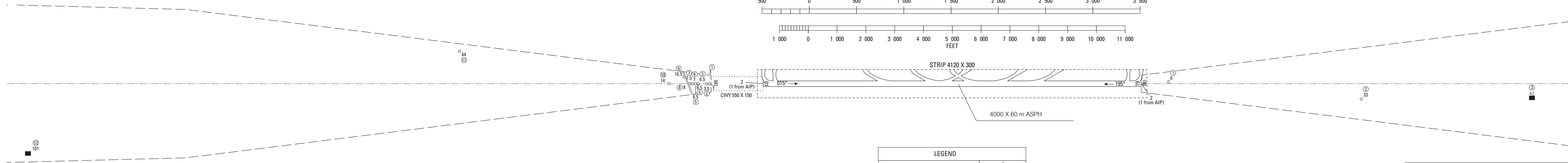
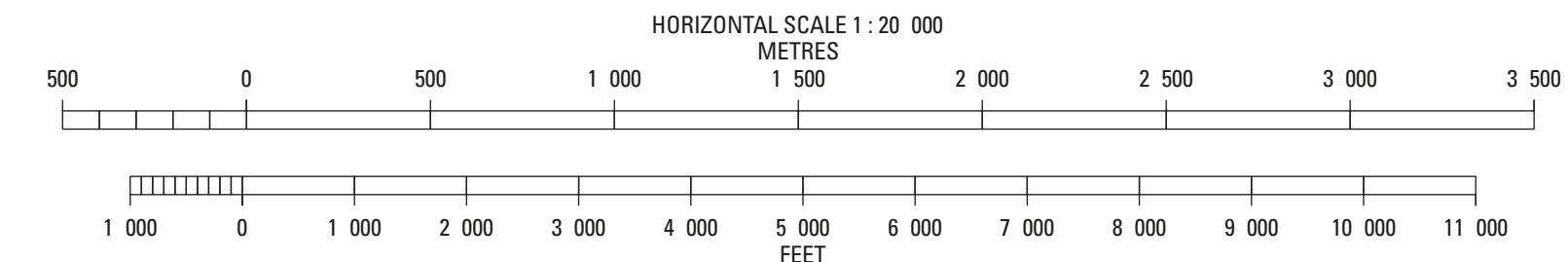
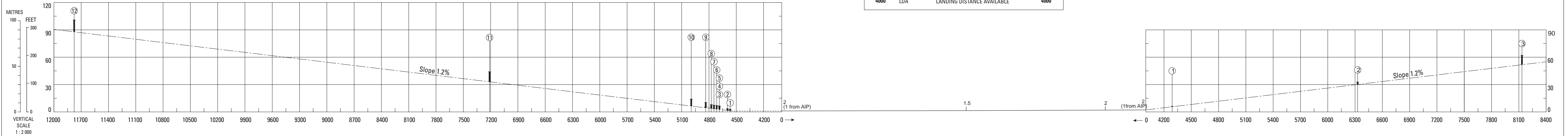
BANGKOK / Suvarnabhumi International
RWY 01 / 19

DIMENSIONS AND ELEVATIONS IN METRES

MAGNETIC VARIATION 0° 42' W (2025)
ANNUAL CHANGE 0° 2' E
REFERENCE HEIGHT EGM96

RWY 01 / 19

RWY 01	DECLARED DISTANCES		RWY 19
4000	TORA	TAKE-OFF RUNWAY AVAILABLE	4000
4000	TODA	TAKE-OFF DISTANCE AVAILABLE	4550
4000	ASDA	ACCELERATE STOP DISTANCE AVAILABLE	4000
4000	LDA	LANDING DISTANCE AVAILABLE	4000



LEGEND	
IDENTIFICATION NUMBER	⑤
TREE OR FOREST	* (with tree symbol)
BUILDING OR LARGE STRUCTURE	■
ANTENNA	⊙
TERRAIN PENETRATING OBSTACLE PLANE	○ (with Plan/Profile symbols)
ROAD	══

ORDER OF ACCURACY
HORIZONTAL 5 m
VERTICAL 0.5 m

AMENDMENT RECORD		
No.	DATE	ENTERED BY

CHANGE: MAGNETIC BEARINGS