

AERODROME OBSTACLE CHART - ICAO

TYPE A (OPERATING LIMITATIONS)

Songkhla / Hat Yai International Airport

DIMENSIONS AND ELEVATIONS IN METRES

MAG VAR 0°18' W (2025)

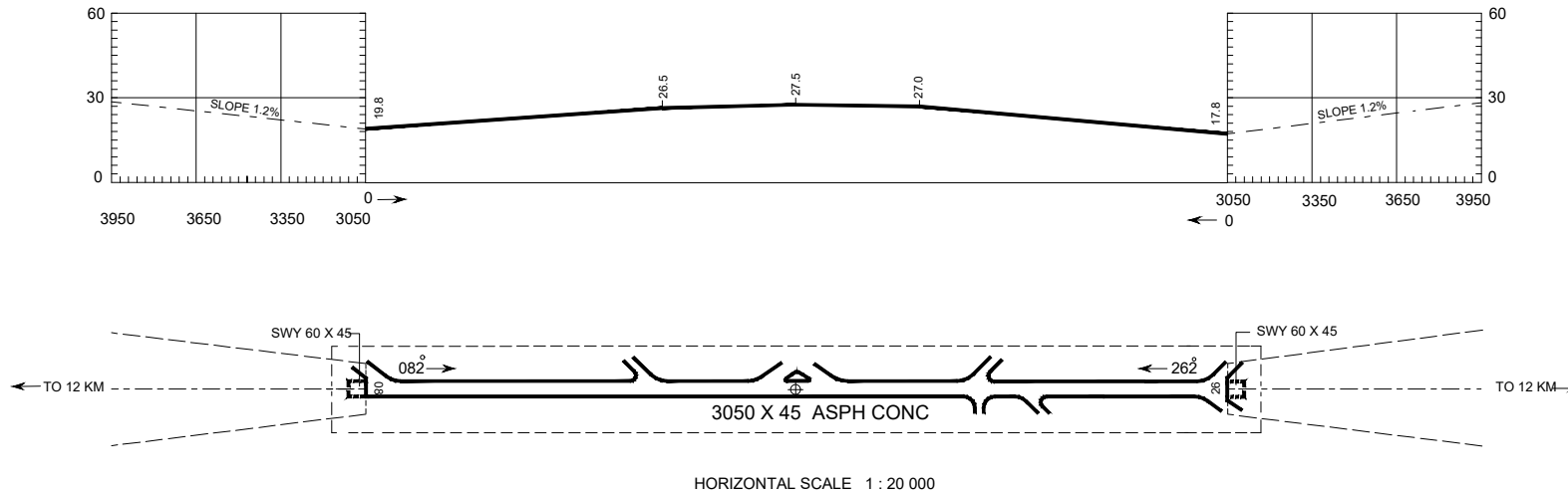
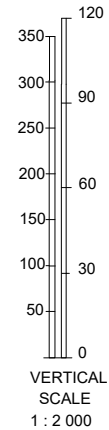
Annual change 0°2' E

RWY 08 / 26

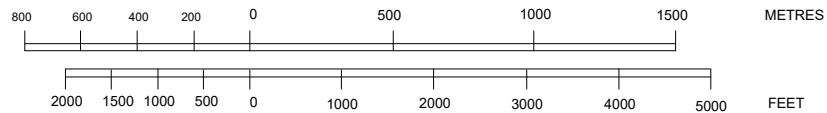
DECLARED DISTANCES

RWY 08		RWY 26	
3050	TAKE-OFF RUN AVAILABLE	3050	
3050	TAKE-OFF DISTANCE AVAILABLE	3050	
3110	ACCELERATE STOP DISTANCE AVAILABLE	3110	
3050	LANDING DISTANCE AVAILABLE	3050	

FEET METRES



LEGEND		
AERODROME REFERENCE POINT (ARP)	06 55 58 N 100 23 42 E	



CHANGE : MAG VAR