

# AERODROME OBSTACLE CHART - ICAO

TYPE A (OPERATING LIMITATIONS)

CHIANG MAI / Chiang Mai Intl

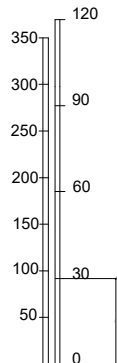
DIMENSIONS AND ELEVATIONS IN METRES

MAGNETIC VARIATION 0° 55' W  
Annual Change 0° 2' E  
(2025)

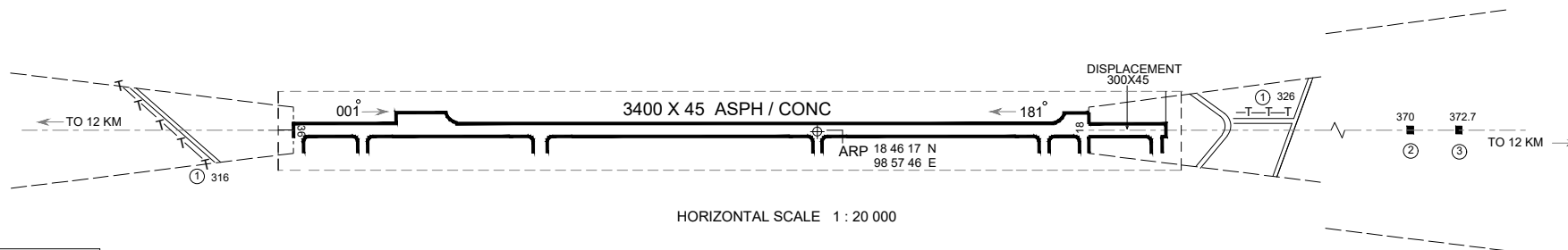
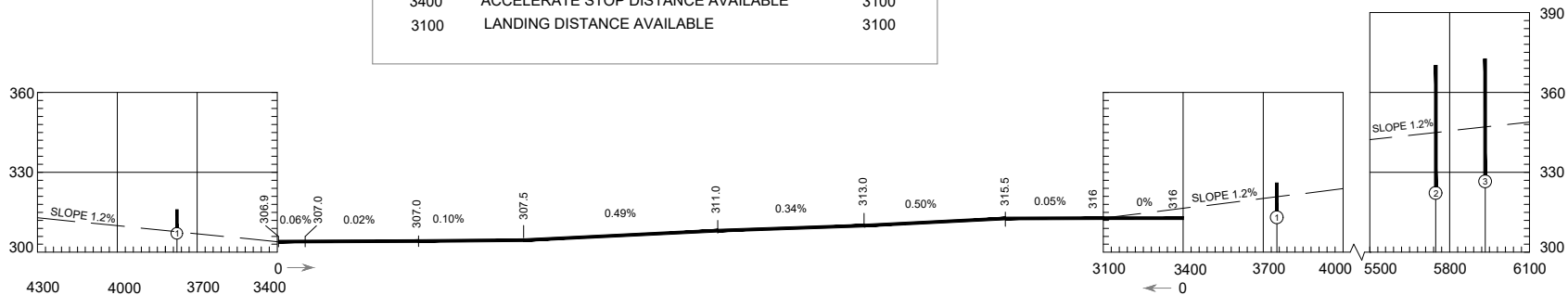
RWY 18 / 36

DECLARED DISTANCES		
RWY 18		RWY 36
3400	TAKE-OFF RUN AVAILABLE	3100
3400	TAKE-OFF DISTANCE AVAILABLE	3100
3400	ACCELERATE STOP DISTANCE AVAILABLE	3100
3100	LANDING DISTANCE AVAILABLE	3100

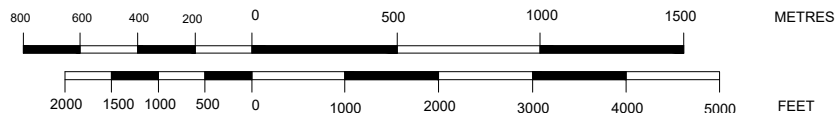
FEET METRES



VERTICAL SCALE  
1 : 2 000



HORIZONTAL SCALE 1 : 20 000



LEGEND	
IDENTIFICATION NUMBER	②
ROAD	====
HIGHT TENSION LINE	-T-T-
BUILDING OR LARGE STRUCTURE	■