

AERODROME OBSTACLE CHART - ICAO

TYPE A (OPERATING LIMITATIONS)

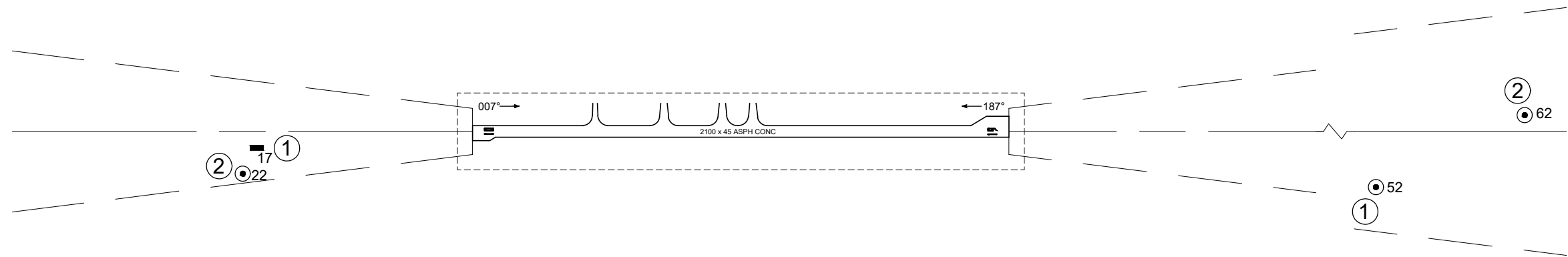

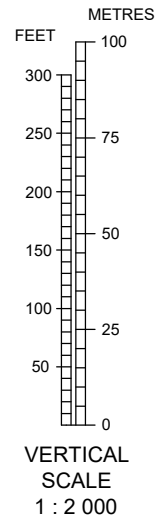
DIMENSIONS AND ELEVATIONS IN METRES

NAKHON SI THAMMARAT / Nakhon Si Thammarat Airport

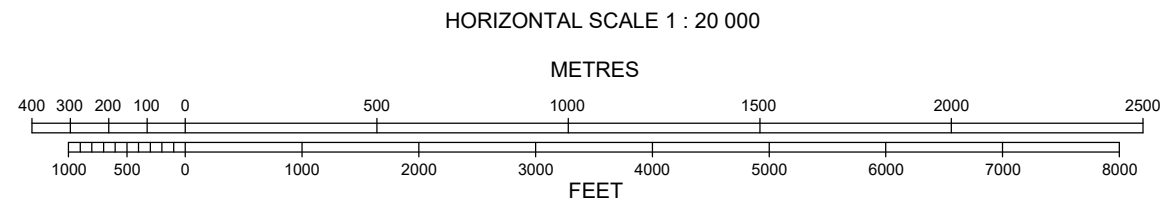
MAGNETIC VARIATION 0.39°W (2016)
ANNUAL RATE OF CHANGE 0.01°E

RWY 01 / 19

DECLARED DISTANCES		
RWY 01		RWY 19
2100	TAKE-OFF RUN AVAILABLE	2100
2100	TAKE-OFF DISTANCE AVAILABLE	2100
2100	ACCELERATE STOP DISTANCE AVAILABLE	2100
2100	LANDING DISTANCE AVAILABLE	2100



LEGEND	
IDENTIFICATION NUMBER	①
POLE, TOWER, SPIRE, ANTENNA, ETC	●
BUILDING OR LARGE STRUCTURE	■



ORDER OF ACCURACY
HORIZONTAL 0.5 m
VERTICAL 0.5 m

CHANGE: NEW CHART.