


**AIRCRAFT PARKING/
DOCKING CHART - ICAO**

**APRON ELEV
150 FT**

TWR 118.9, 236.6
GND 121.9

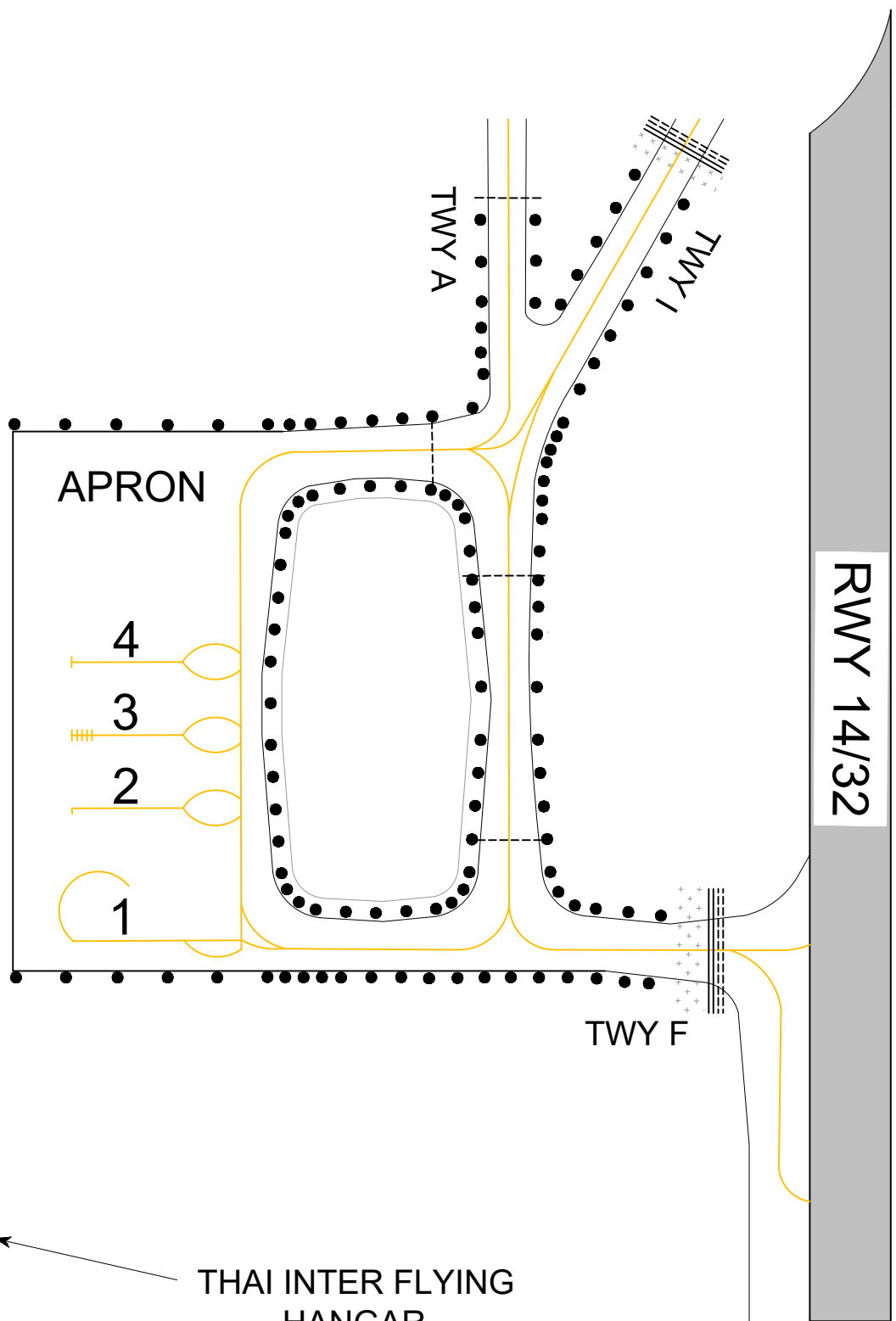
PHITSANULOK / Phitsanulok

ELEVATIONS IN FEET



FIRE STN
AND RESCUE

TERMINAL



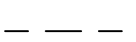
THAI INTER FLYING
HANGAR

REMARKS:

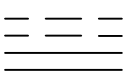
- AIRCRAFT STAND NR 3 AVAILABLE WITH AVIATION BRIDGES
- HOT SPOTS ARE SHOWN IN AERODROME GROUND MOVEMENT CHART
- TAXIWAY A, B, C, D AND E WIDTH 19 m
- TAXIWAY F AND I WIDTH 23 m.
- TAXIWAY G AND H WIDTH (NIL)
- APRON PCN 57/R/C/X/T
- TAXIWAY A, B, C, D AND E PCN 45/F/C/X/T
- TAXIWAY F AND I PCN 61/F/C/X/T
- TAXIWAY G AND H PCN (NIL)

LEGEND

INTERMEDIATE HOLDING POSITION



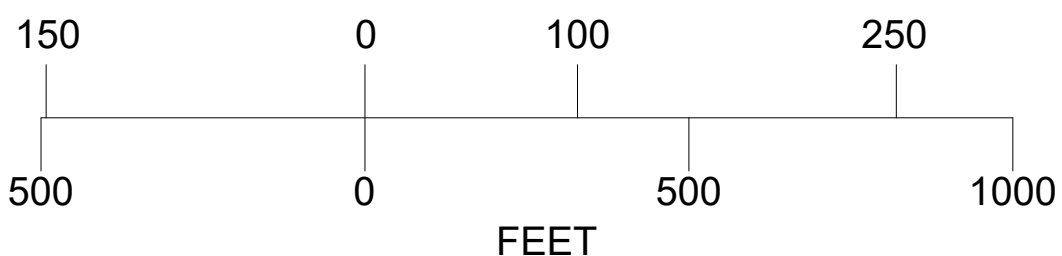
RUNWAY - HOLDING POSITION
NON-PRECISION APCH RWY



INS COORDINATES FOR AIRCRAFT STANDS

STAND NR	COORDINATES	
1	16°46'16.47"N	100°16'58.91"E
2	16°46'18.51"N	100°16'57.61"E
3	16°46'19.03"N	100°16'56.02"E
4	16°46'20.50"N	100°16'55.80"E

METRES



CHANGE: NEW APRON ELEV