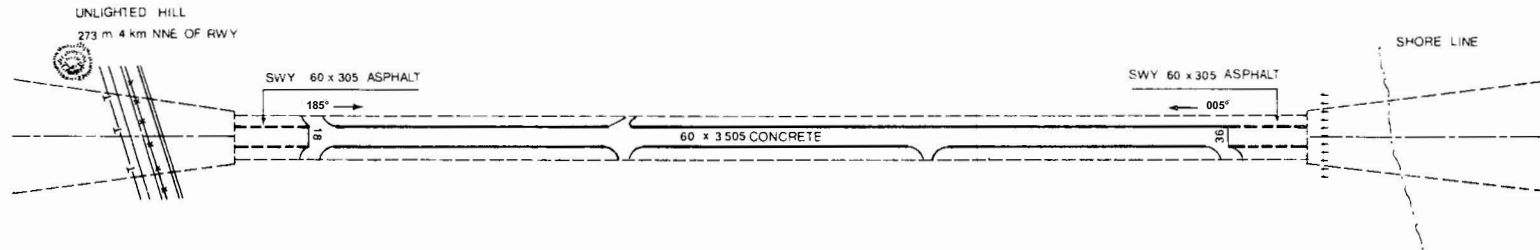




AERODROME OBSTRUCTION CHART - ICAO
TYPE A - OPERATION LIMITATIONS

RAYONG / UTAPAO INTERNATIONAL AIRPORT

DIMENSIONS AND ELEVATIONS IN METERS
MAGNETIC VARIATION 0° 38' W 2025
ANNUAL CHANGE 0° 2' E

OPERATIONAL DATA		
RWY 18		RWY 36
3 505	TAKE - OFF RUN AVAILABLE	3 505
3 810	TAKE - OFF DISTANCE AVAILABLE	3 810
3 810	ACCELERATE STOP DISTANCE AVAILABLE	3 810
3 505	LANDING DISTANCE AVAILABLE	3 505



LEGEND	
BOUNDARY FENCE	--- --- --- --- ---
HIGH WAY	==== ==== ==== ==== ====
HIGH TENSION LINE	- - - - - - - - - - - - - - -