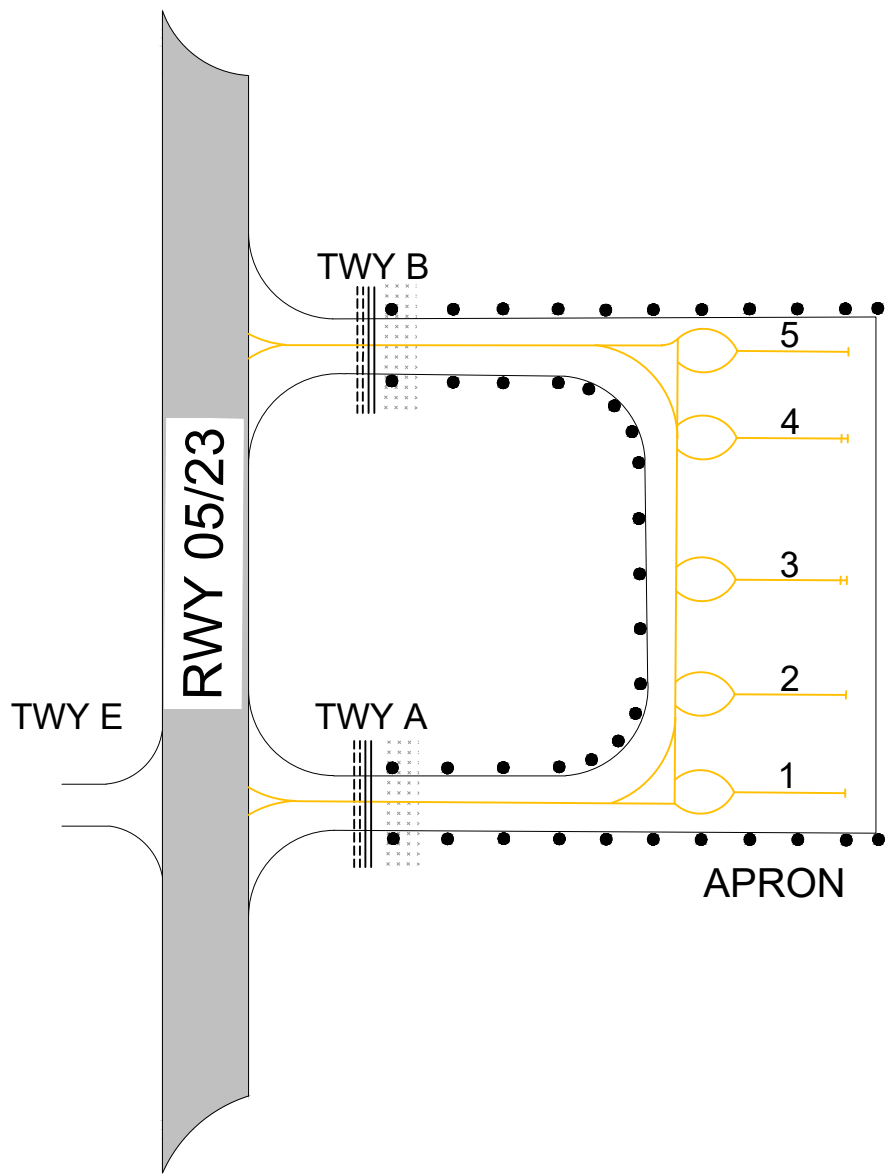


ELEVATIONS IN FEET

VAR 1.11°W (2022)
ANNUAL RATE OF CHANGE 0.05°W

REMARKS:

- AIRCRAFT STAND NR 3 AND 4 AVAILABLE WITH AVIATION BRIDGES
- DETAILS OF HOT SPOTS ARE SHOWN IN AERODROME GROUND MOVEMENT CHART
- TAXIWAY A, B, C, D, E AND F WIDTH 23 m.
- TAXIWAY G, H, I AND J WIDTH (NIL)
- APRON PCN 61/R/C/X/T
- TAXIWAY A AND B PCN 61/F/C/X/T
- TAXIWAY C, D, E, F, G, H, I AND J BEARING STRENGTH (NIL)



FIRE STN AND RESCUE 2

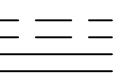
TERMINAL

FIRE STN AND RESCUE 1

TWR ABN FLG W/G

LEGEND

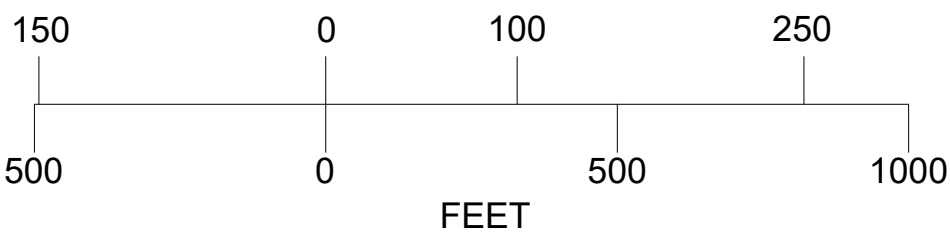
RUNWAY - HOLDING POSITION
NON-PRECISION APCH RWY



INS COORDINATES FOR AIRCRAFT STANDS

STAND NR	COORDINATES	
1	15 14 47.41N	104 52 08.63E
2	15 14 48.42N	104 52 09.94E
3	15 14 49.68N	104 52 11.56E
4	15 14 51.21N	104 52 13.56E
5	15 14 52.08N	104 52 14.68E

METRES



FEET