


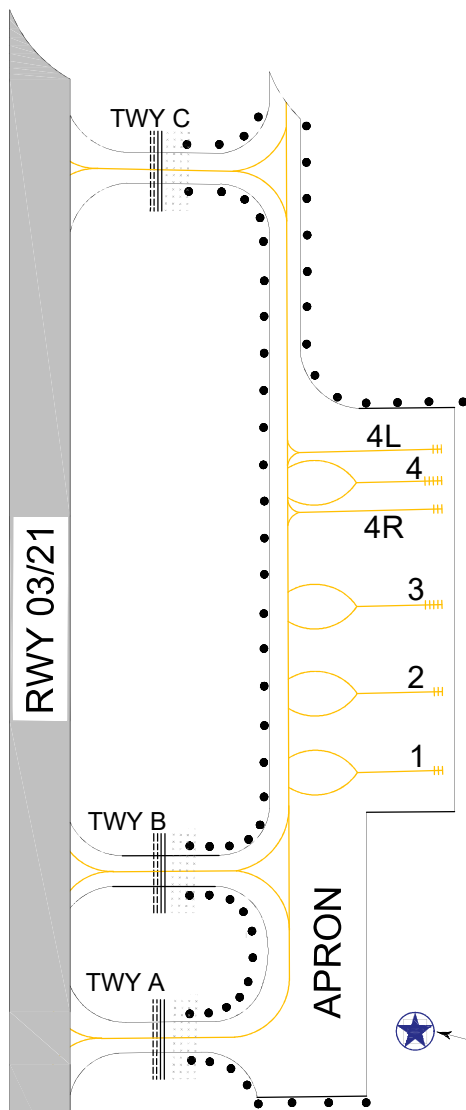
**AIRCRAFT PARKING/  
DOCKING CHART - ICAO**

**APRON ELEV  
638 FT**

**TWR 122.25, 236.6**  
GND 121.9

**KHON KAEN / Khon Kaen**

ELEVATIONS IN FEET



FIRE STN AND RESCUE

TERMINAL

**REMARKS:-**

- AIRCRAFT STAND NR 2 AND 3 AVAILABLE WITH AVIATION BRIDGES
- TAXIWAY WIDTH 23 m.
- APRON PCN 65/R/C/X/T
- ALL TAXIWAYS PCN 65/F/C/X/T

TWR ABN FLG W/G

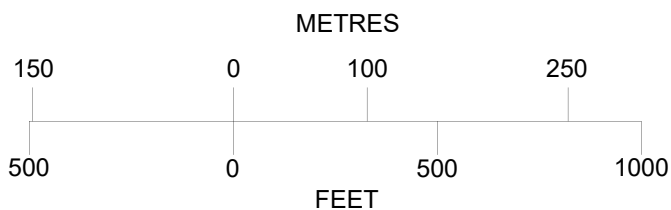
**LEGEND**

RUNWAY - HOLDING POSITION  
NON-PRECISION APCH RWY



**INS COORDINATES FOR AIRCRAFT STANDS**

STAND NR	COORDINATES	
1	16 27 52.38N	102 47 08.53E
2	16 27 54.05N	102 47 09.51E
3	16 27 55.78N	102 47 10.78E
4	16 27 58.28N	102 47 12.45E
4L	16 27 58.89N	102 47 12.86E
4R	16 27 57.41N	102 47 11.88E



CHANGE: NEW CHART.