


**AIRCRAFT PARKING/
DOCKING CHART - ICAO**

**APRON ELEV
599 FT**

**TWR 118.05
236.6**

BURI RAM / Buri Ram

ELEVATIONS IN FEET



REMARKS:

- TAXIWAY WIDTH 23 m.
- APRON PCN 64/R/C/X/T
- TAXIWAY A PCN 59/F/C/X/T
- TAXIWAY B PCN 42/F/C/X/T

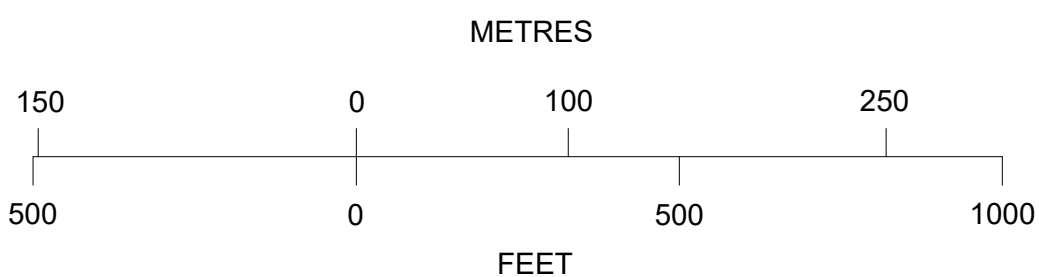
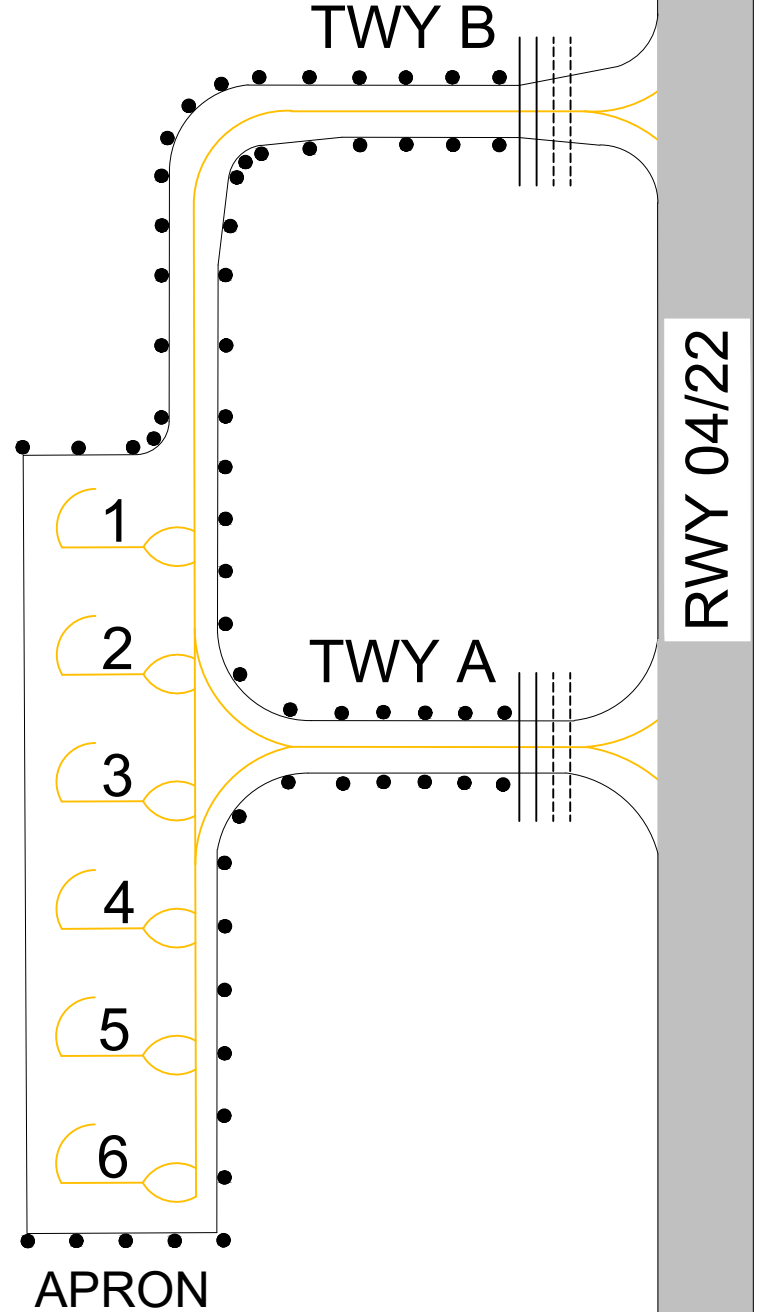
FIRE STN
AND RESCUE

TWR ABN
FLG W/G

TERMINAL

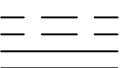
METEOROLOGICAL OFFICE

ROYAL RAINMAKING AND
AGRICULTURAL AVIATION BUILDING



LEGEND

RUNWAY - HOLDING POSITION
NON-PRECISION APCH RWY



INS COORDINATES FOR AIRCRAFT STANDS

STAND NR	COORDINATES	
1	15 13 44.53N	103 14 57.95E
2	15 13 42.93N	103 14 56.79E
3	15 13 41.34N	103 14 55.64E
4	15 13 39.74N	103 14 54.48E
5	15 13 38.15N	103 14 53.32E
6	15 13 36.55N	103 14 52.17E