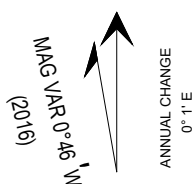


# AIRCRAFT PARKING / DOCKING CHART - ICAO

**SOUTH APRON**  
ELEV 1008 ft

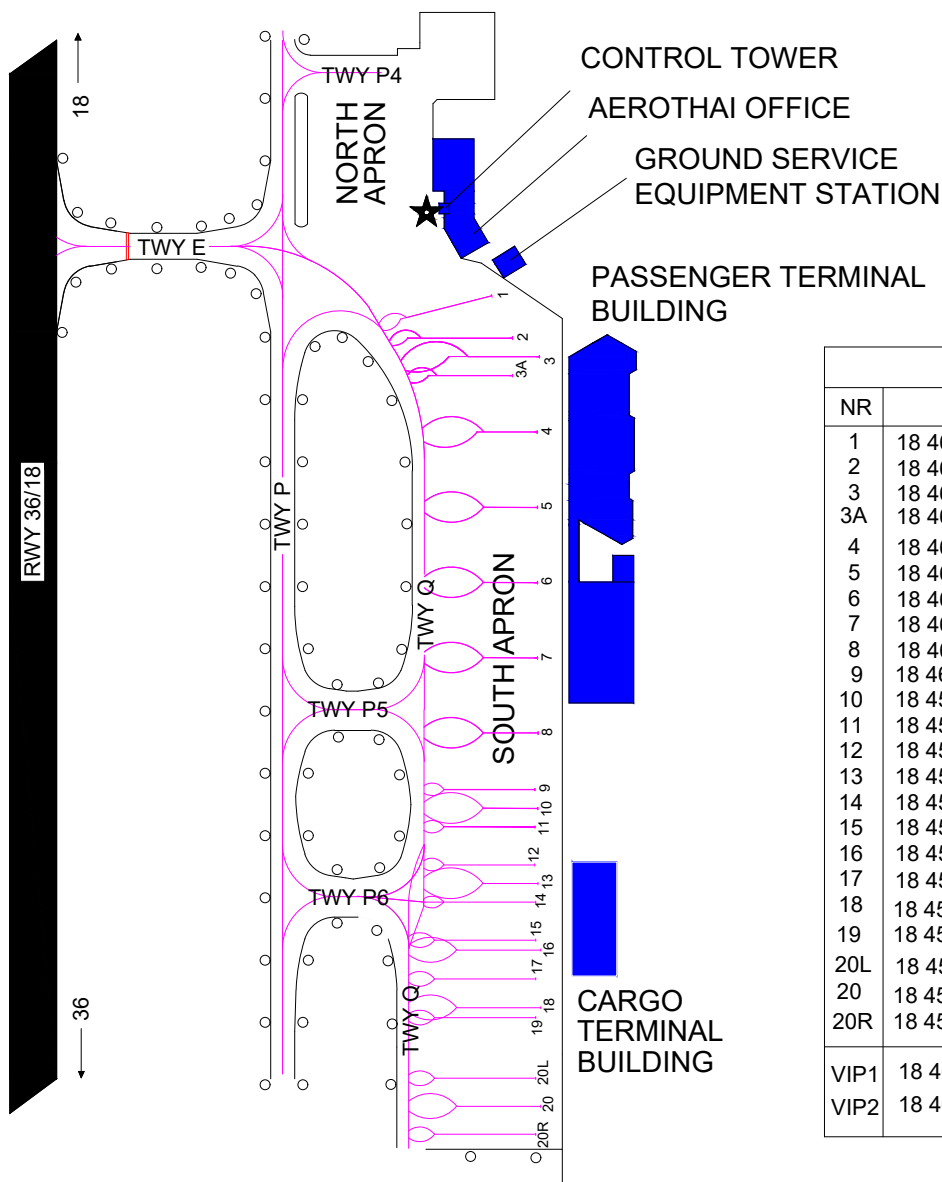
**TWR 118.1**  
**GND 121.9**

**CHIANG MAI**  
**CHIANG MAI / INTL**




LEGEND	
AIRCRAFT STAND	5
TAXIWAY LIGHT	o
GUIDE LINE	—

ELEVATION IN FEET



AIRCRAFT STAND COORDINATES			
NR	LAT (N)	LONG (E)	UP TO
1	18 46 15.50	98 58 01.50	ATR72
2	18 46 14.18	98 58 02.17	B737
3	18 46 13.59	98 58 03.05	B737
3A	18 46 13.00	98 58 02.17	B737
4	18 46 11.23	98 58 03.05	B747-400
5	18 46 08.82	98 58 03.05	B747-400
6	18 46 06.51	98 58 03.04	B747
7	18 46 04.16	98 58 03.03	B747-400
8	18 46 01.81	98 58 03.03	B737
9	18 46 00.03	98 58 02.92	B747-400
10	18 45 59.44	98 58 03.02	B737
11	18 45 58.86	98 58 02.91	B737
12	18 45 57.68	98 58 02.90	B747-400
13	18 45 57.09	98 58 03.02	B737
14	18 45 56.50	98 58 02.91	B737
15	18 45 55.32	98 58 02.98	B747-400
16	18 45 55.01	98 58 03.00	B737
17	18 45 54.11	98 58 02.98	B737
18	18 45 53.21	98 58 02.99	A300
19	18 45 52.90	98 58 02.98	B737
20L	18 45 50.99	98 58 02.78	A320-NEO
20	18 45 50.11	98 58 02.92	B747-400
20R	18 45 49.23	98 58 02.77	A320-NEO
VIP1	18 46 18.54	98 57 56.76	
VIP2	18 46 18.54	98 57 57.56	

Remarks : Coordinate is WGS-84



## REMARKS

- SOUTH APRON ACFT STAND NR 1-20R SURFACE AND STRENGTH : CONCRETE , PCN 63/R/B/W/T
- ACFT STAND NR 3, 4, 5, 6, 7 AND 8 AVBL WITH SINGLE-END PASSENGER LOADING BRIDGES.
- ACFT STAND NR 3, 4, 5, 6, 7 AND 8 AVBL WITH SAFEGATE DOCKING SYSTEM
- ACFT STAND NR 3-20 AVBL WITH FUEL HYDRANT SYSTEM (JET A-1)
- TAXIWAY AND APRON BEARING STRENGTH SEE VTCC AD 2.24 AERODROME CHART - ICAO