

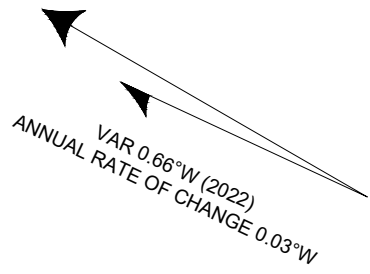
**AIRCRAFT PARKING/
DOCKING CHART - ICAO**

APRON ELEV
21 FT

TWR 122.15
236.6

CHUMPHON / Chumphon

ELEVATIONS IN FEET

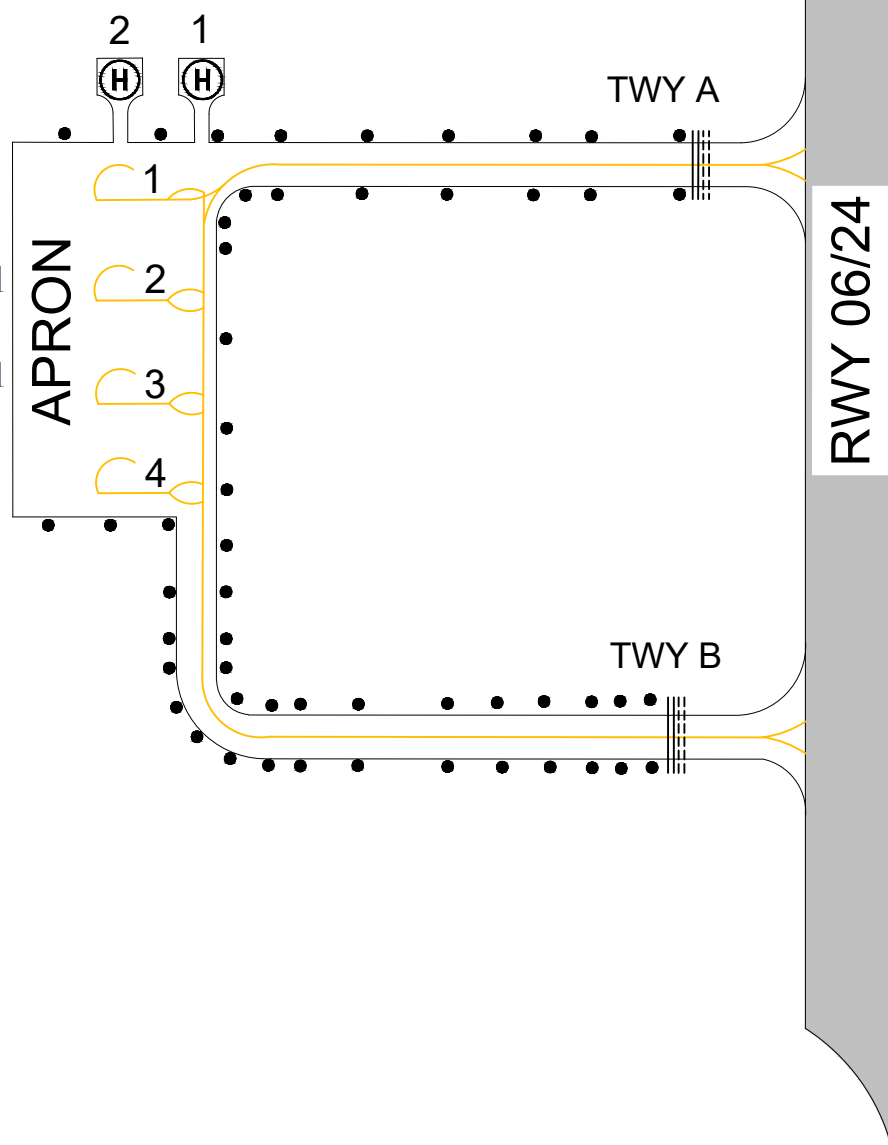


FIRE STN AND RESCUE

ASIA AVIATION ACADEMY
HANGAR

TWR ABN FLG W/G

TERMINAL

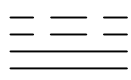


REMARKS:

- DETAILS OF HOT SPOTS ARE SHOWN IN AERODROME GROUND MOVEMENT CHART
- TAXIWAY WIDTH 23 m.
- APRON PCN 45/R/C/X/T
- ALL TAXIWAYS PCN 42/F/C/X/T

LEGEND

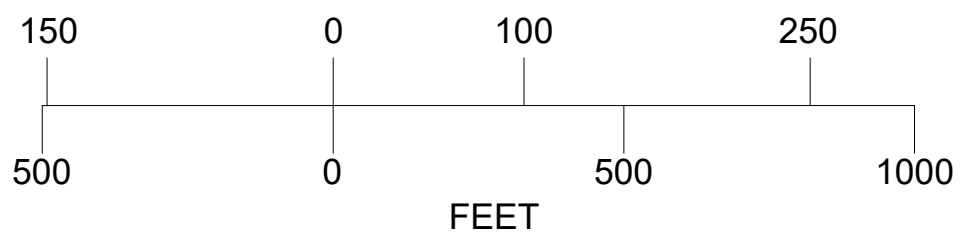
RUNWAY- HOLDING POSITION
NON-PRECISION APCH RWY



INS COORDINATES FOR AIRCRAFT STANDS

STAND NR	COORDINATES	
1	10 42 50.84N	099 21 35.95E
2	10 42 49.99N	099 21 34.45E
3	10 42 49.08N	099 21 32.91E
4	10 42 48.32N	099 21 31.58E
TLOF 1	10 42 50.33N	099 21 37.94E
TLOF 2	10 42 51.53N	099 21 37.24E

METRES



CHANGE: NEW CHART.