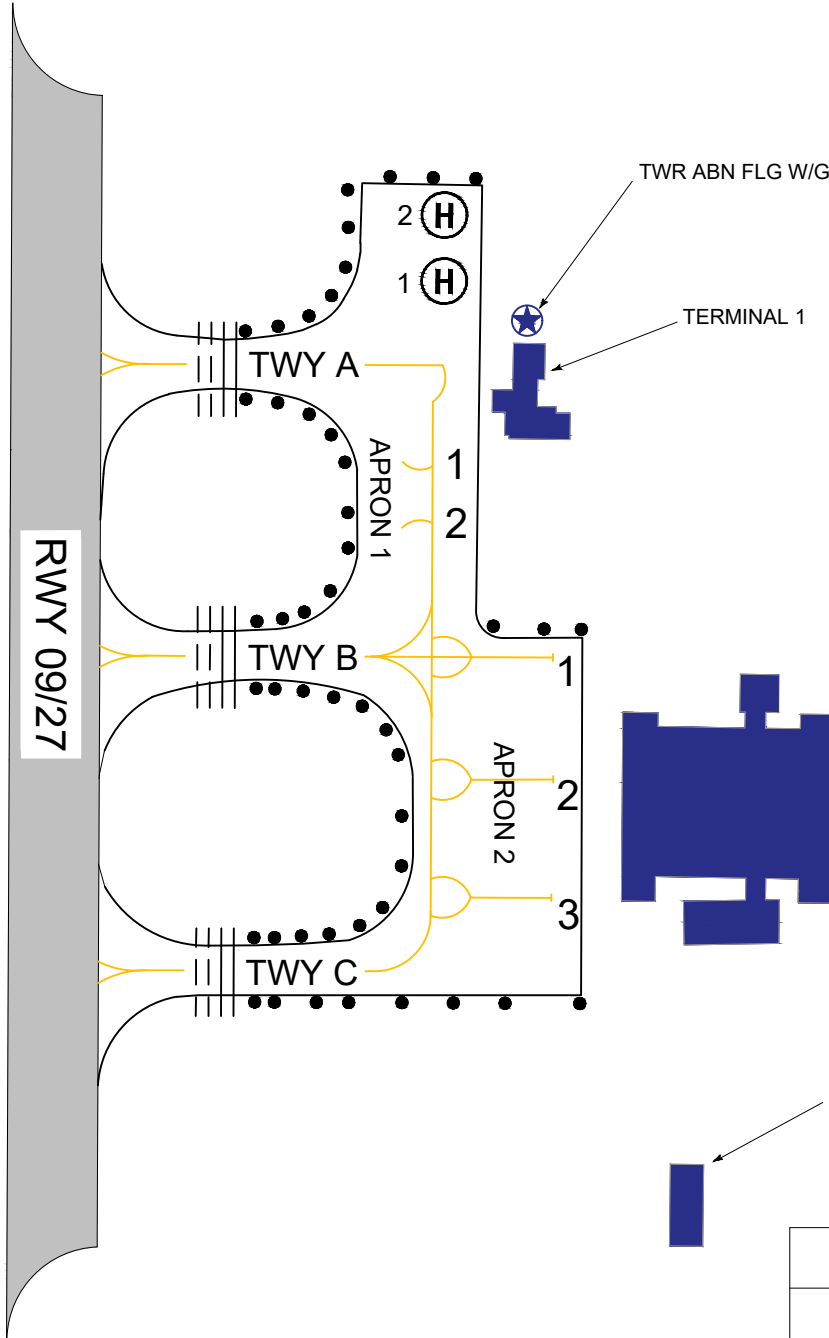
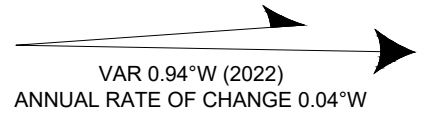
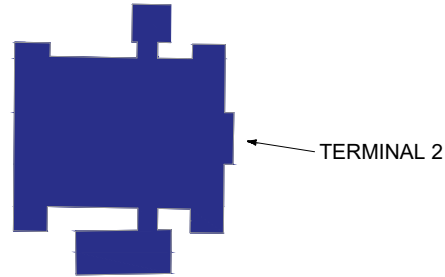


ELEVATIONS IN FEET

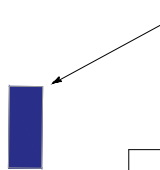


REMARKS:-

- AIRCRAFT STAND NR 2 (APRON 2) AVAILABLE WITH AVIATION BRIDGES
- TAXIWAY WIDTH 23 M.
- APRON 1 PCN 34/F/C/X/T
- APRON 2 PCN 42/R/C/X/T
- TAXIWAY A PCN 34/F/C/X/T
- TAXIWAY B AND C PCN 42/F/C/X/T



FIRE STN AND RESCUE



LEGEND	
RUNWAY - HOLDING POSITION	≡ ≡ ≡
NON-PRECISION APCH RWY	≡ ≡ ≡ ≡

INS COORDINATES FOR AIRCRAFT STANDS		
LOCATION	STAND NR	COORDINATES
APRON 1	1	16 42 05.54N 098 32 38.20E
	2	16 42 05.55N 098 32 39.15E
	TLOF 1	16 42 05.66N 098 32 35.07E
	TLOF 2	16 42 05.65N 098 32 33.96E
APRON 2	1	16 42 07.58N 098 32 41.66E
	2	16 42 07.78N 098 32 43.50E
	3	16 42 07.60N 098 32 45.43E

