

AERODROME OBSTACLE CHART - ICAO

TYPE A (OPERATING LIMITATIONS)

DIMENSIONS AND ELEVATIONS IN METRES

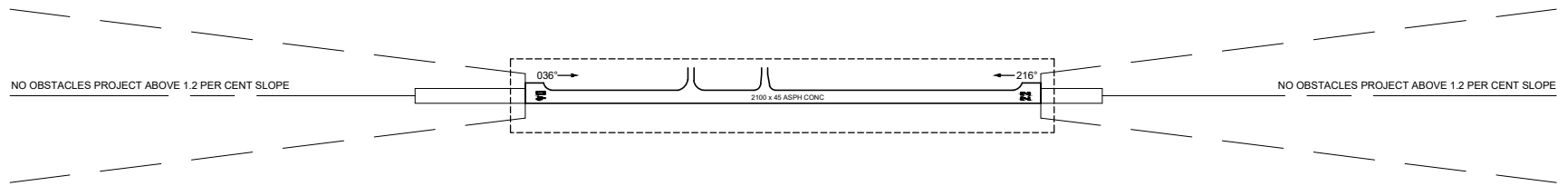

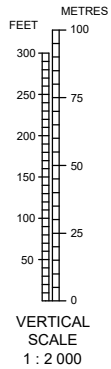
BURI RAM / Buri Ram Airport

MAGNETIC VARIATION 1.01°W (2022)
ANNUAL RATE OF CHANGE 0.05°W

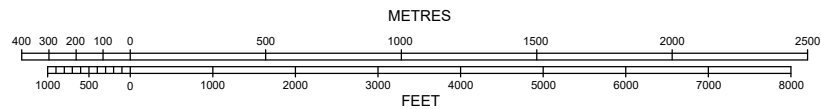
RWY 04 / 22

DECLARED DISTANCES

RWY 04		RWY 22
2100	TAKE-OFF RUN AVAILABLE	2100
2100	TAKE-OFF DISTANCE AVAILABLE	2100
2100	ACCELERATE STOP DISTANCE AVAILABLE	2100
2100	LANDING DISTANCE AVAILABLE	2100



HORIZONTAL SCALE 1 : 20 000



ORDER OF ACCURACY
HORIZONTAL 0.5 m
VERTICAL 0.5 m

CHANGE: NEW CHART.