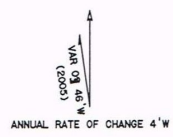


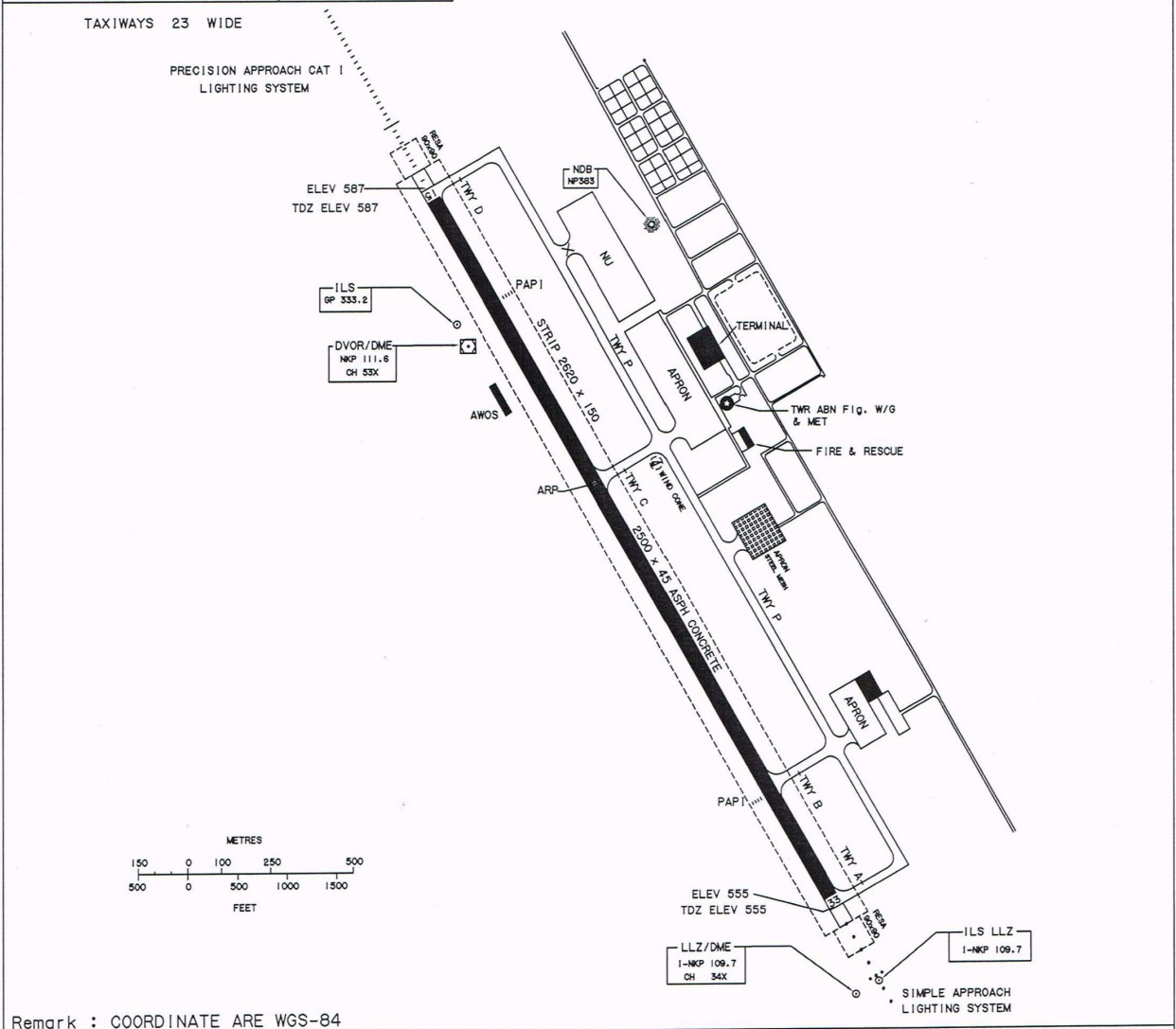
RWY	DIRECTION	THR	BEARING STRENGTH
15	145°	17° 23' 35" N 104° 38' 10" E	PCN 61/F/C/X/T runway and all taxiways
33	325°	17° 22' 28" N 104° 38' 59" E	PCN 61/R/C/X/T
APRON			PCN 61/R/C/X/T

ELEVATIONS IN FEET AND DIMENSIONS IN METRES
BEARINGS ARE MAGNETIC



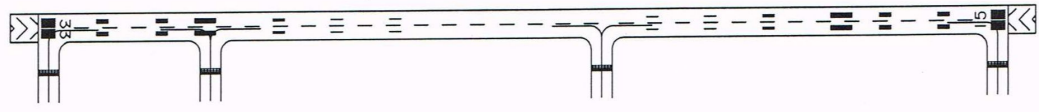
TAXIWAYS 23 WIDE

PRECISION APPROACH CAT I
LIGHTING SYSTEM



Remark : COORDINATE ARE WGS-84

MARKING AIDS RWY 15/33 AND EXIT TWY



LIGHTING AIDS RWY 15/33 AND EXIT TWY

