

AERODROME OBSTACLE CHART - ICAO

TYPE A (OPERATING LIMITATIONS)

Mae Fah Luang-Chiang Rai International Airport

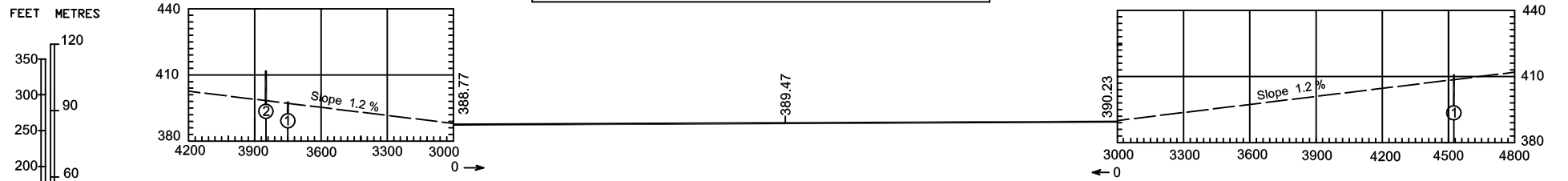
DIMENSION AND ELEVATION IN METERS

MAGNETIC VARIATION 0° 54' W (2011)

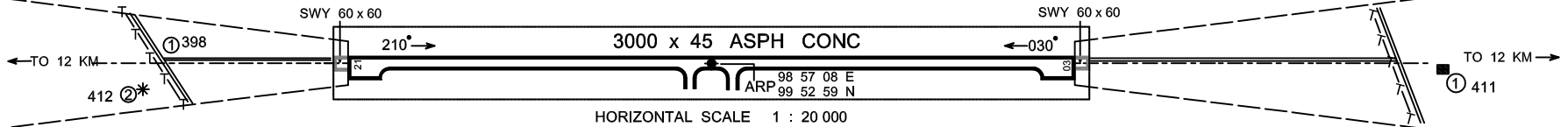
RWY 03 / 21

DECLARED DISTANCES

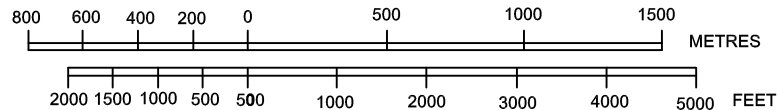
RWY 21		RWY 03	
3000	TAKE - OFF RUN AVAILABLE	3000	
3000	TAKE - OFF DISTANCE AVAILABLE	3000	
3060	ACCELERATE STOP DISTANCE AVAILABLE	3060	
3000	LANDING DISTANCE AVAILABLE	3000	



VERTICAL SCALE
1 : 2 000



HORIZONTAL SCALE 1 : 20 000



LEGEND

IDENTIFICATION NUMBER	②
ROAD	====
HIGHT TENSION LINE	-T-T-
BUILDING OR LARGE STUCTURE	■
TREE OR SHRUB	*