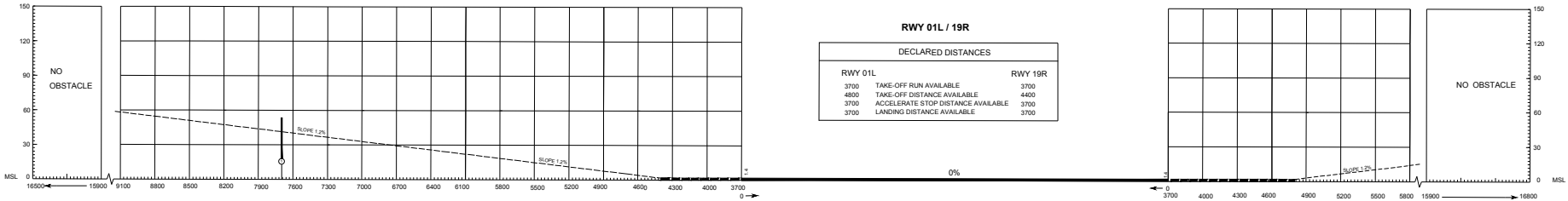
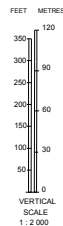


**AERODROME OBSTACLE CHART - ICAO**

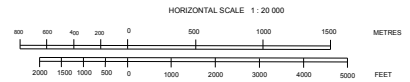
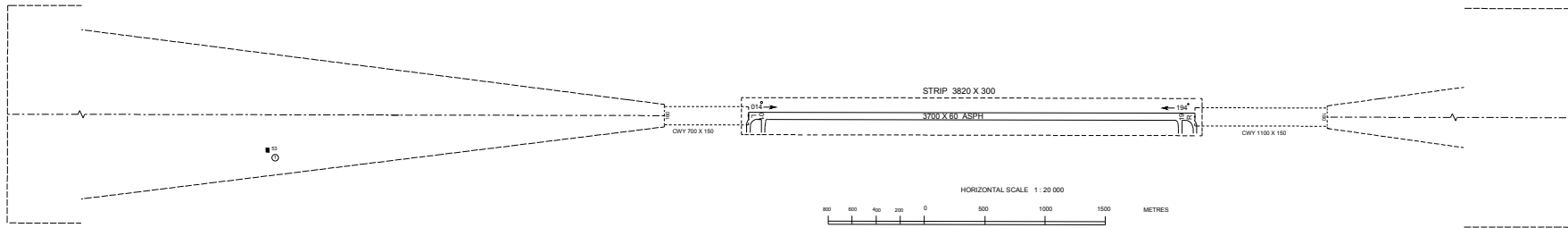
TYPE A (OPERATING LIMITATIONS)

BANGKOK / Suvarnabhumi International

MAGNETIC VARIATION 35° W (2016)  
ANNUAL CHANGE 0° E



DECLARED DISTANCES			
RWY 01L		RWY 19R	
3700	TAKE-OFF RUN AVAILABLE	3700	
4800	TAKE-OFF DISTANCE AVAILABLE	4400	
3700	ACCELERATE STOP DISTANCE AVAILABLE	3700	
3700	LANDING DISTANCE AVAILABLE	3700	



ORDER OF ACCURACY:  
HORIZONTAL 5 m  
VERTICAL 0.5 m

LEGEND	
IDENTIFICATION NUMBER	○
BUILDING OR LARGE STRUCTURE	■

AMENDMENT RECORD		
NO.	DATE	ENTERED BY