

AERODROME CHART - ICAO

**16 27 59.86N
102 47 01.26E**

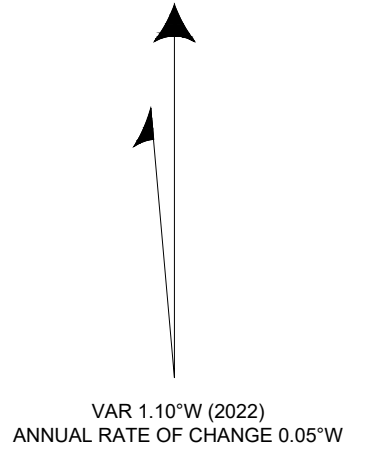
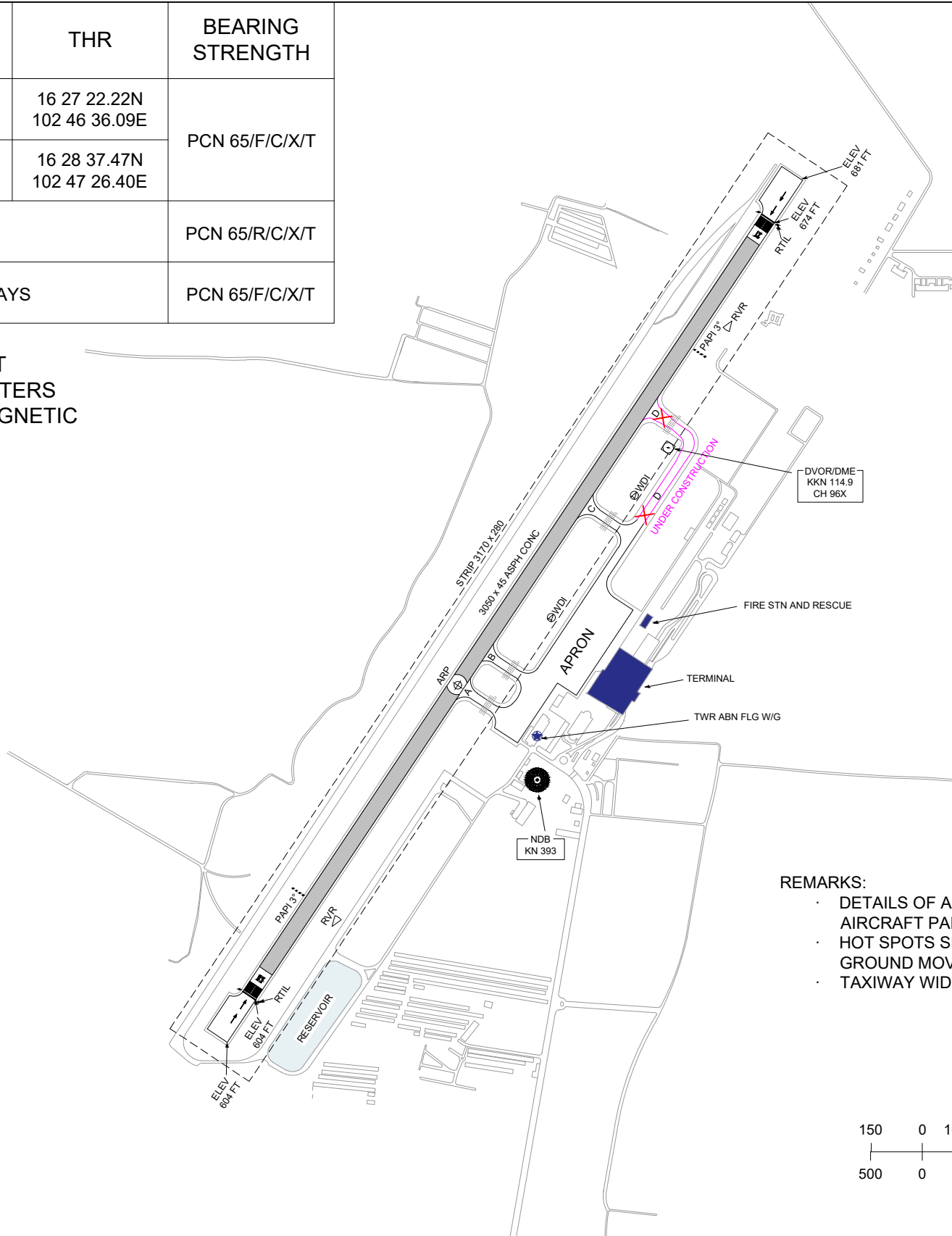
ELEV 681 FT

**TWR 122.25, 236.6
GND 121.9**

KHON KAEN / Khon Kaen

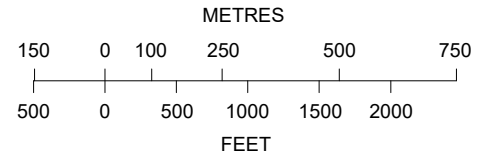
RWY	DIRECTION (TRUE BRG)	THR	BEARING STRENGTH
03	032.83°	16 27 22.22N 102 46 36.09E	PCN 65/F/C/X/T
21	212.83°	16 28 37.47N 102 47 26.40E	
APRON			PCN 65/R/C/X/T
ALL TAXIWAYS			PCN 65/F/C/X/T

ELEVATION IN FEET
DIMENSIONS IN METERS
BEARINGS ARE MAGNETIC

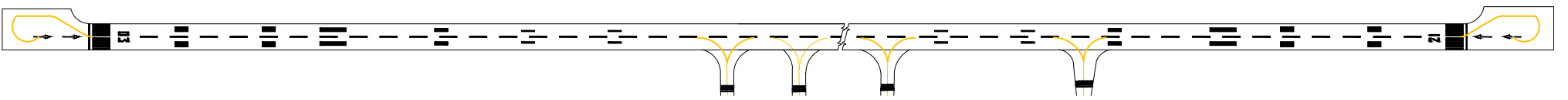


REMARKS:

- DETAILS OF AIRCRAFT STANDS ARE SHOWN IN AIRCRAFT PARKING/DOCKING CHART
- HOT SPOTS SHOWN IN AERODROME GROUND MOVEMENT CHART
- TAXIWAY WIDTH 23 m.



MARKING AIDS RWY 03/21 AND EXIT TWY



LIGHTING AIDS RWY 03/21 AND EXIT TWY

