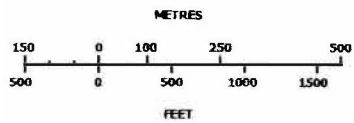
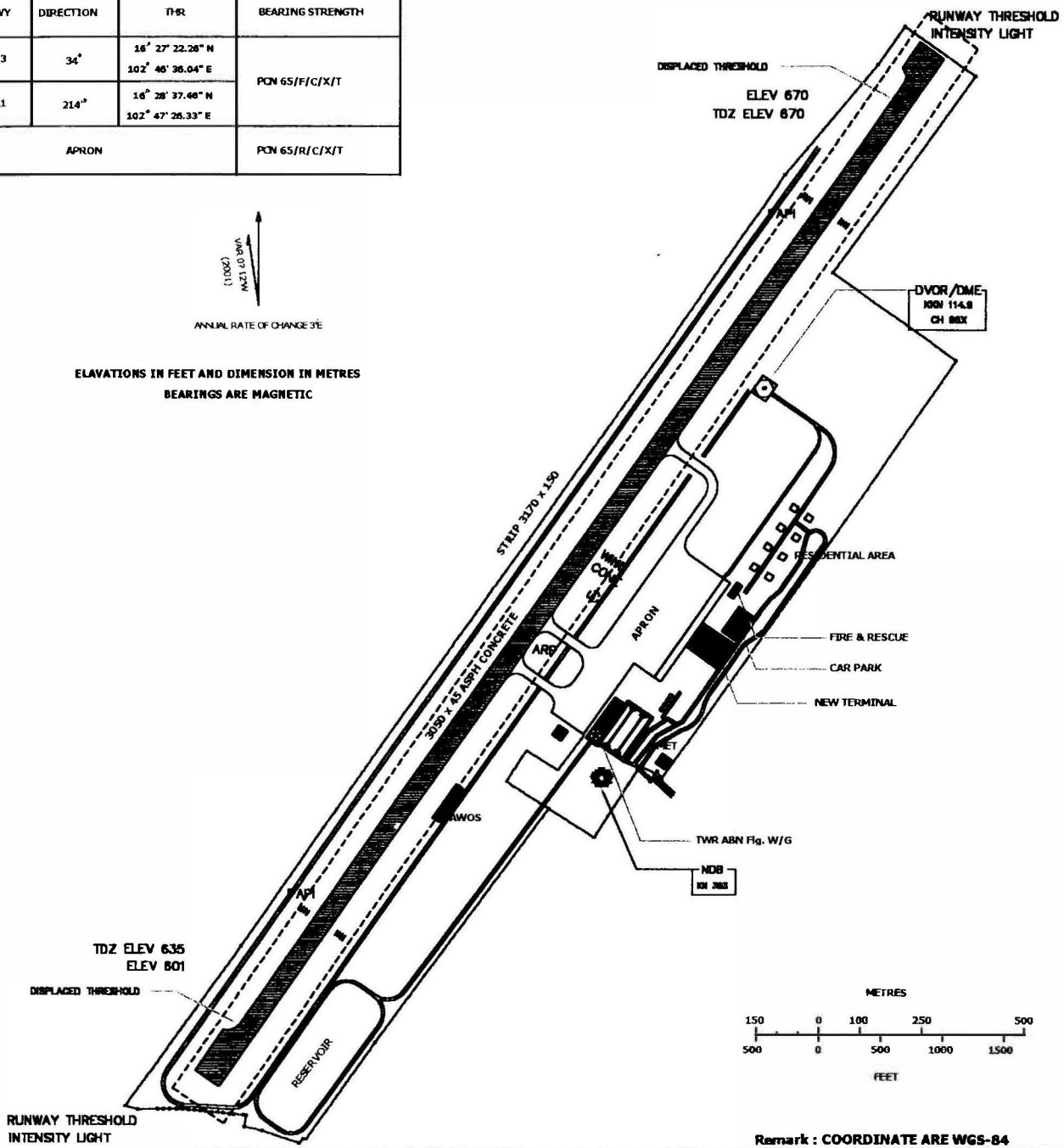


RWY	DIRECTION	TFR	BEARING STRENGTH
03	34°	16° 27' 22.26" N 102° 46' 36.04" E	PCN 65/F/C/X/T
21	214°	16° 28' 37.66" N 102° 47' 26.33" E	
APRON			PCN 65/R/C/X/T

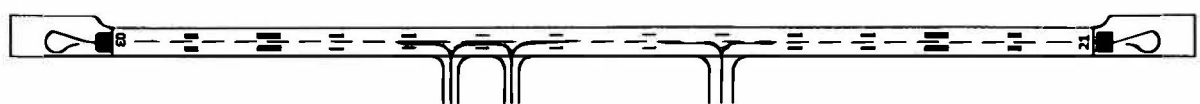


ELEVATIONS IN FEET AND DIMENSION IN METRES
BEARINGS ARE MAGNETIC



Remark : COORDINATE ARE WGS-84

MARKING AIDS RWY 03/21 AND EXIT TWY



LIGHTING AIDS RWY 03/21 AND EXIT TWY

