

# AERODROME OBSTACLE CHART - ICAO

TYPE A (OPERATING LIMITATIONS)

Songkhla / Hat Yai International Airport

DIMENSIONS AND ELEVATIONS IN METRES

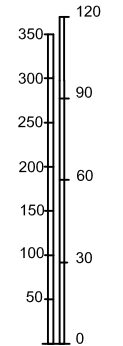
MAGNETIC VARIATION °0 22' W (2011)

**RWY 08 / 26**

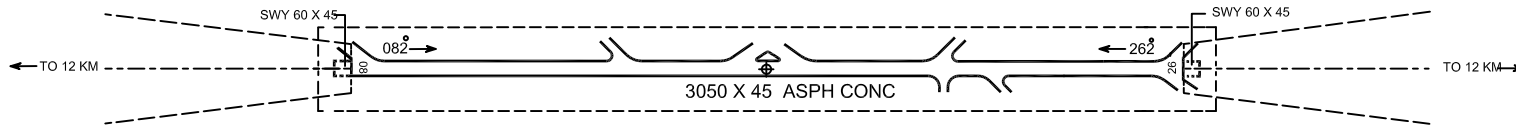
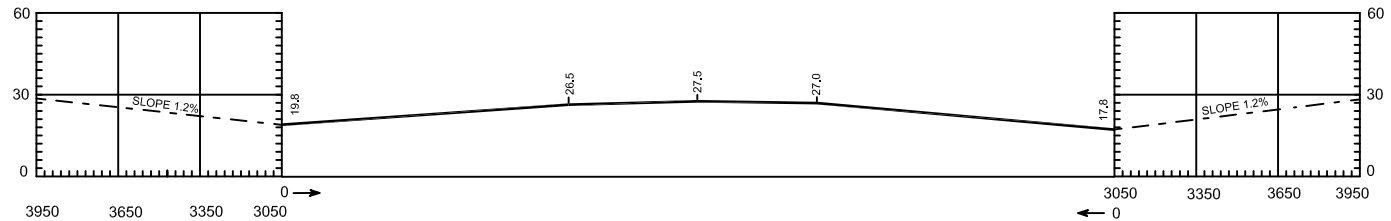
## DECLARED DISTANCES

RWY 08		RWY 26
3050	TAKE-OFF RUN AVAILABLE	3050
3050	TAKE-OFF DISTANCE AVAILABLE	3050
3110	ACCELERATE STOP DISTANCE AVAILABLE	3110
3050	LANDING DISTANCE AVAILABLE	3050

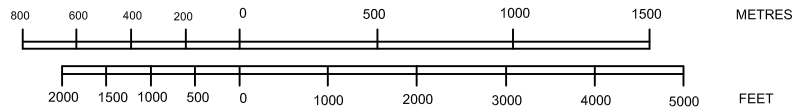
FEET METRES



VERTICAL SCALE  
1 : 2 000



HORIZONTAL SCALE 1 : 20 000



## LEGEND

AERODROME REFERENCE POINT (ARP)	06 55 58 N 100 23 42 E	