

INSTRUMENT
APPROACH
CHART-ICAO

AERODROME ELEV 179 R
HEIGHTS RELATED TO
AERODROME ELEV

APP: 120.7
TWR: 118.7

SUKHOTHAI / Sukhothai
NDB
RWY 36

08 40 E

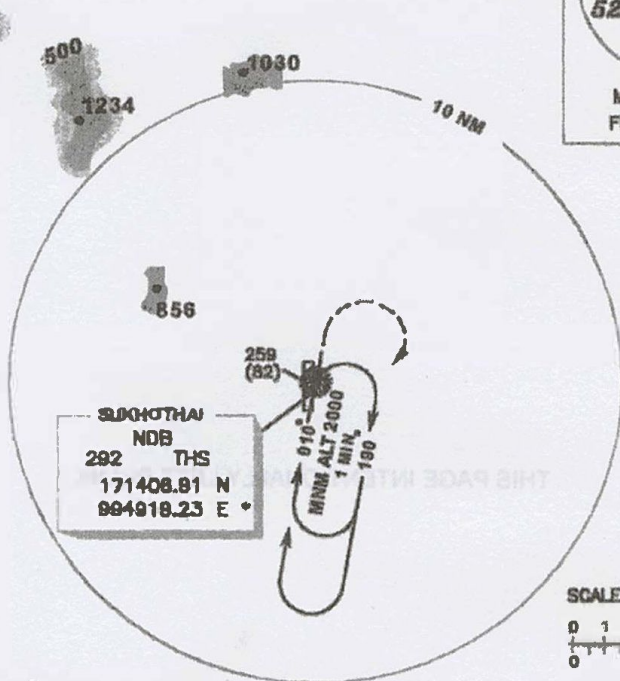
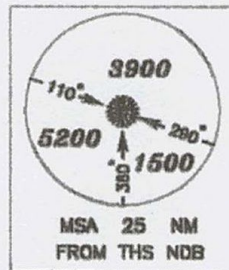
99 50 E

100 00 E

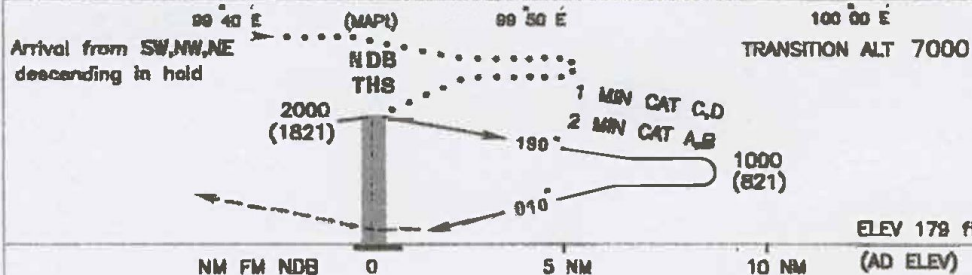
17 30 N
17 20 N
17 10 N

17 30 N
17 20 N
17 10 N

BRG are MAG
ELEV, ALT and HGT in FEET
DIST in NM
VAR 0° 30' W (1997)



SUKHOTHAI
NDB
292 THS
171408.81 N
994918.23 E



MISSED APPROACH : At NDB climb straight ahead to 1000(821) ft ,then turn right climbing to NDB at 2000(1821) ft and hold.

OCA / H	A	B	C	D
Straight-in Approach	580 (381)			
Circling	575 (386)	670 (481)	770 (581)	870 (681)