



| RWY   | DIRECTION | THR                                  | BEARING STRENGTH |
|-------|-----------|--------------------------------------|------------------|
| 16    | 160°      | 12° 38' 41.01" N<br>99° 56' 52.76" E | PCN 42/F/B/Y/T   |
| 34    | 340°      | 12° 37' 41.54" N<br>99° 57' 15.28" E |                  |
| APRON |           |                                      | PCN 45/R/B/Y/T   |



ELEVATIONS IN FEET AND DIMENSIONS IN METRES  
BEARINGS ARE MAGNETIC



DVOR/DME  
HHN 113.3  
CH 80X

AWOS

TWR ABN Fig. W/G

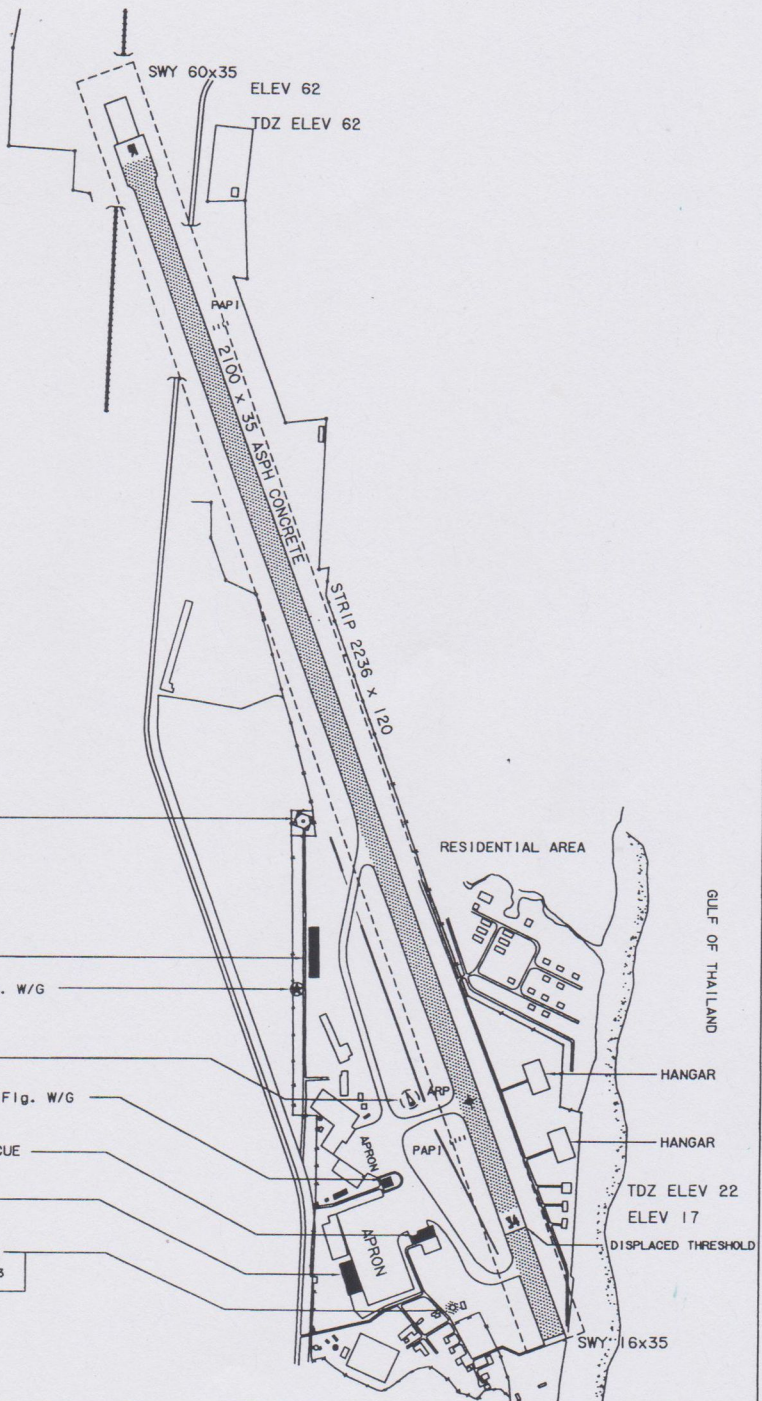
WIND CONE

OLD TWR ABN Fig. W/G

FIRE & RESCUE

TERMINAL

NDB  
HN 213



Remark : COORDINATE ARE WGS-84

MARKING AIDS RWY 16/34 AND EXIT TWY



LIGHTING AIDS RWY 16/34 AND EXIT TWY

