

# AERODROME CHART - ICAO

19 57 08 N  
99 52 59 E

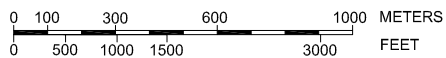
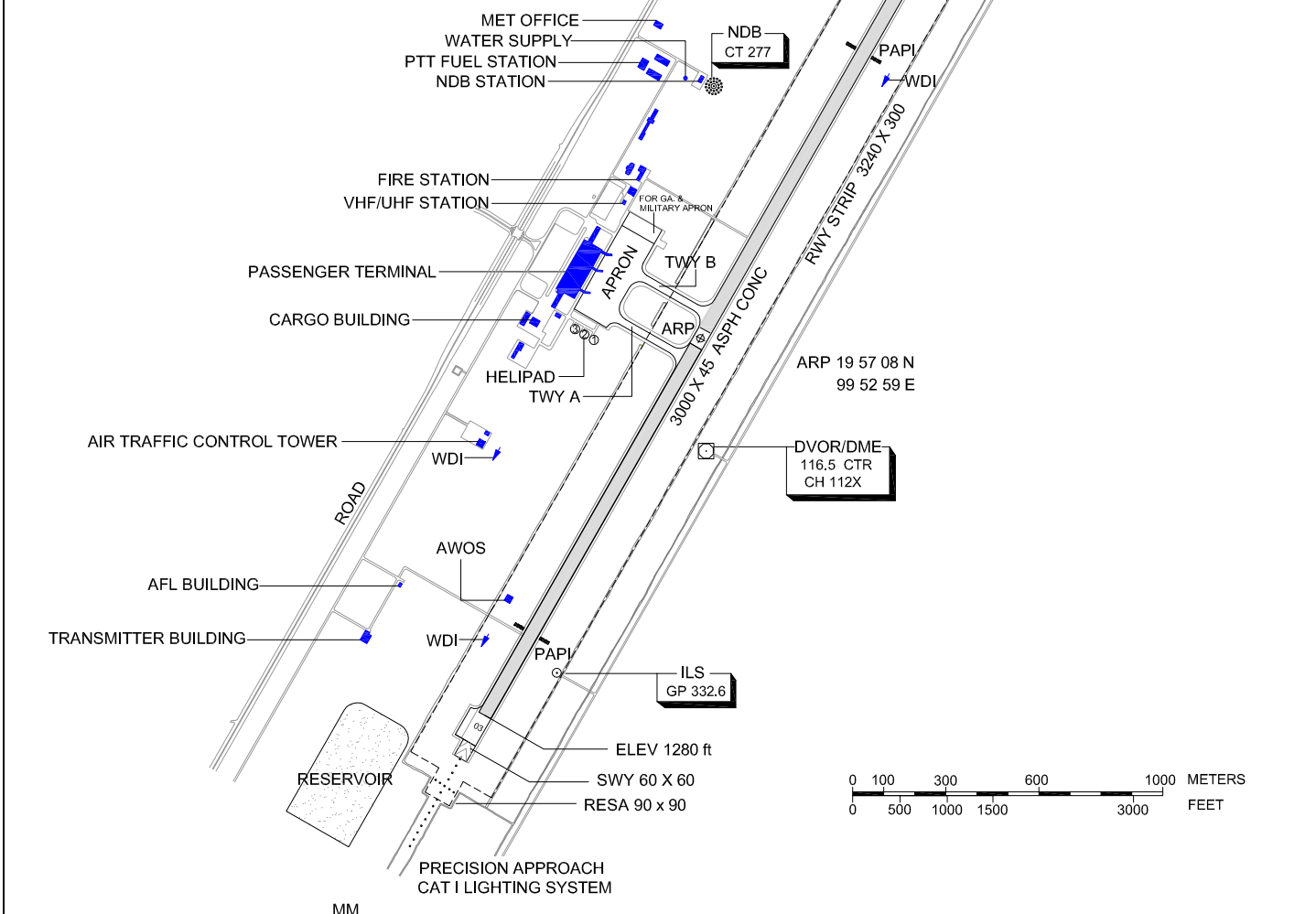
ELEV 1280 ft

TWR 118.4

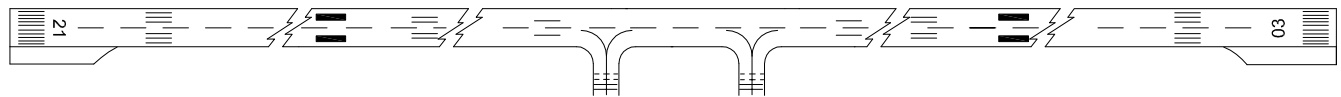
CHIANG RAI / MAE FAH  
Luang-Chiang Rai Intl.

RWY	DIRECTION	THR	BEARING STRENGTH
03	030	19 56 25.75 N 99 52 33.51 E	PCN 84/F/D/X/T
21	210	19 57 51.10 N 99 53 23.57 E	
APRON ACFT STAND NR 1-4			PCN 73/R/D/X/T
APRON ACFT STAND NR 5, MIL & GA. APRON			PCN 73/R/C/X/T
TAXIWAYS			PCN 84/F/D/X/T

ELEVATIONS IN FEET AND DIMENSIONS IN METRES  
BEARING ARE MAGNETIC



MARKING AIDS RWY 03/21 AND EXIT TWY



LIGHTING AIDS RWY 03/21 AND EXIT TWY

