

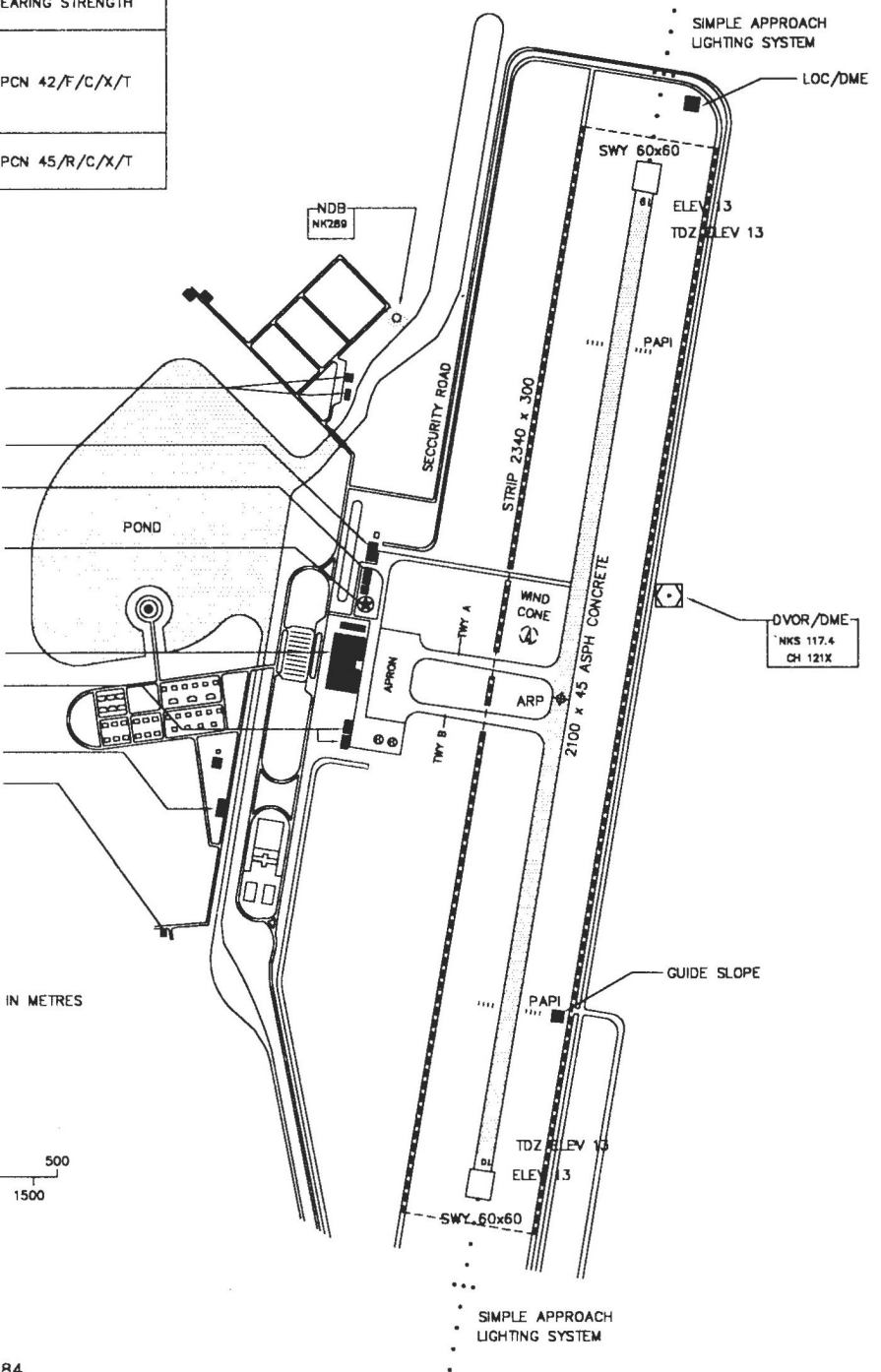
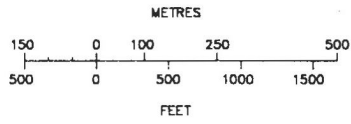
RWY	DIRECTION	THR	BEARING	STRENGTH
01	06°	08° 31' 49" N 99° 56' 37" E	PCN 42/F/C/X/T	
19	186°	08° 32' 57" N 99° 56' 45" E		
APRON			PCN 45/R/C/X/T	

↑ (100%)
↑ (100%)
ANNUAL RATE OF CHANGE 3%

- MAINTENANCE
- FIRE & RESCUE
- AFL
- TWR ABN Fig. W/G
- TERMINAL
- GROUND SERVICE CONTROL
- TRANSMITTING STATION
- INCINERATOR

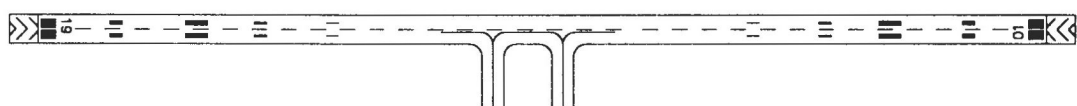
POND

ELEVATIONS IN FEET AND DIMENSIONS IN METRES
BEARINGS ARE MAGNETIC



Remark : COORDINATE ARE WGS-84

MARKING AIDS RWY 01/19 AND EXIT TWY



LIGHTING AIDS RWY 01/19 AND EXIT TWY

