

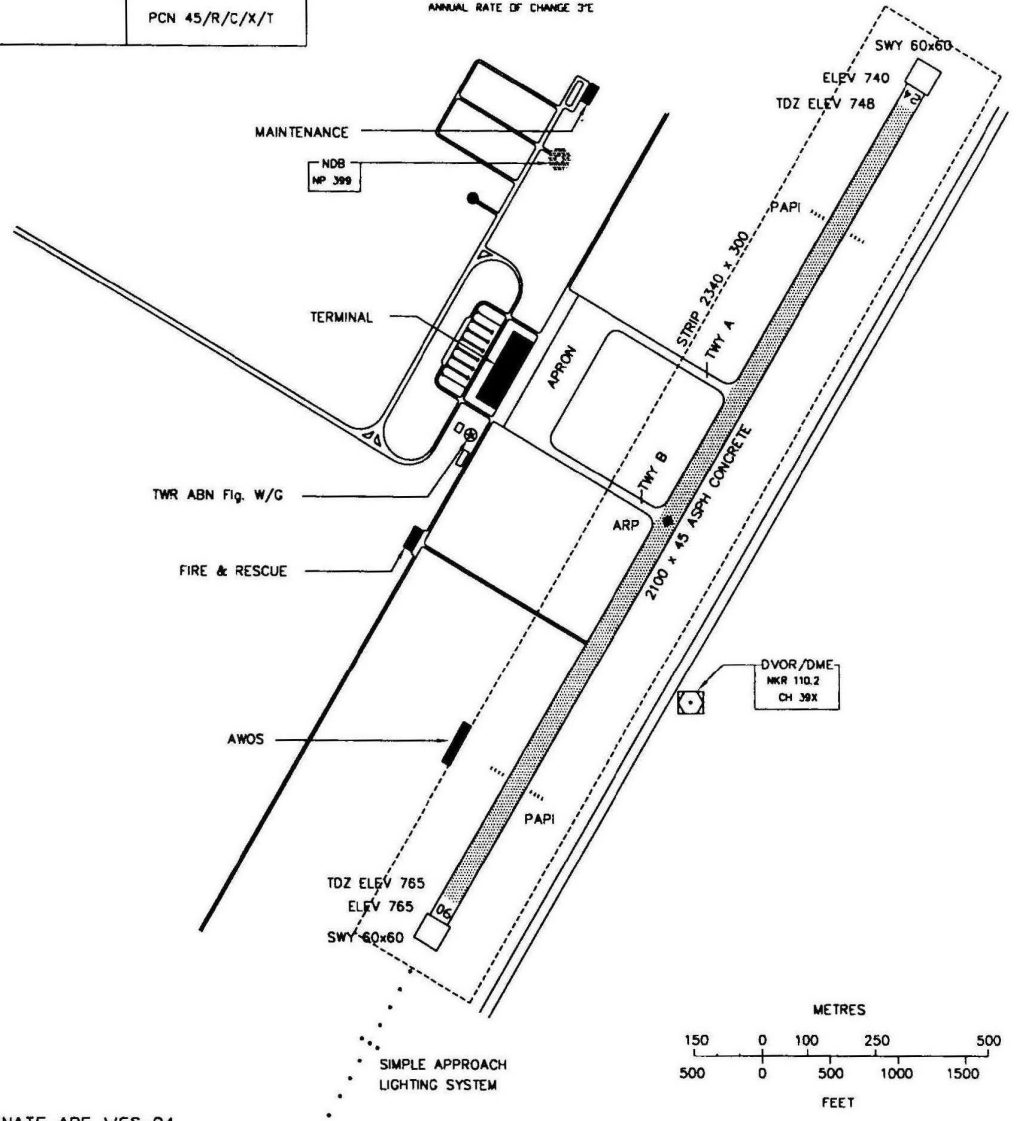
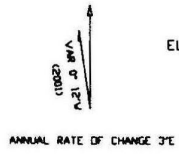
AERODROME CHART-ICAO 14° 56' 58" N ELEV 765 ft
 102° 18' 46" E 233 m

TWR 119.8
 236.6

NAKHON RATCHASIMA / Nakhon Ratchasima

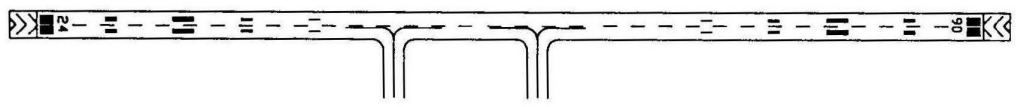
RWY	DIRECTION	THR	BEARING	STRENGTH
06	62°	14° 56' 42" N	PCN 42/F/C/X/T	
		102° 18' 15" E		
24	242°	14° 57' 15" N	PCN 45/R/C/X/T	
		102° 19' 17" E		
APRON			PCN 45/R/C/X/T	

ELEVATIONS IN FEET AND DIMENSIONS IN METRES
 BEARINGS ARE MAGNETIC



Remark : COORDINATE ARE WGS-84

MARKING AIDS RWY 06/24 AND EXIT TWY



LIGHTING AIDS RWY 06/24 AND EXIT TWY

