
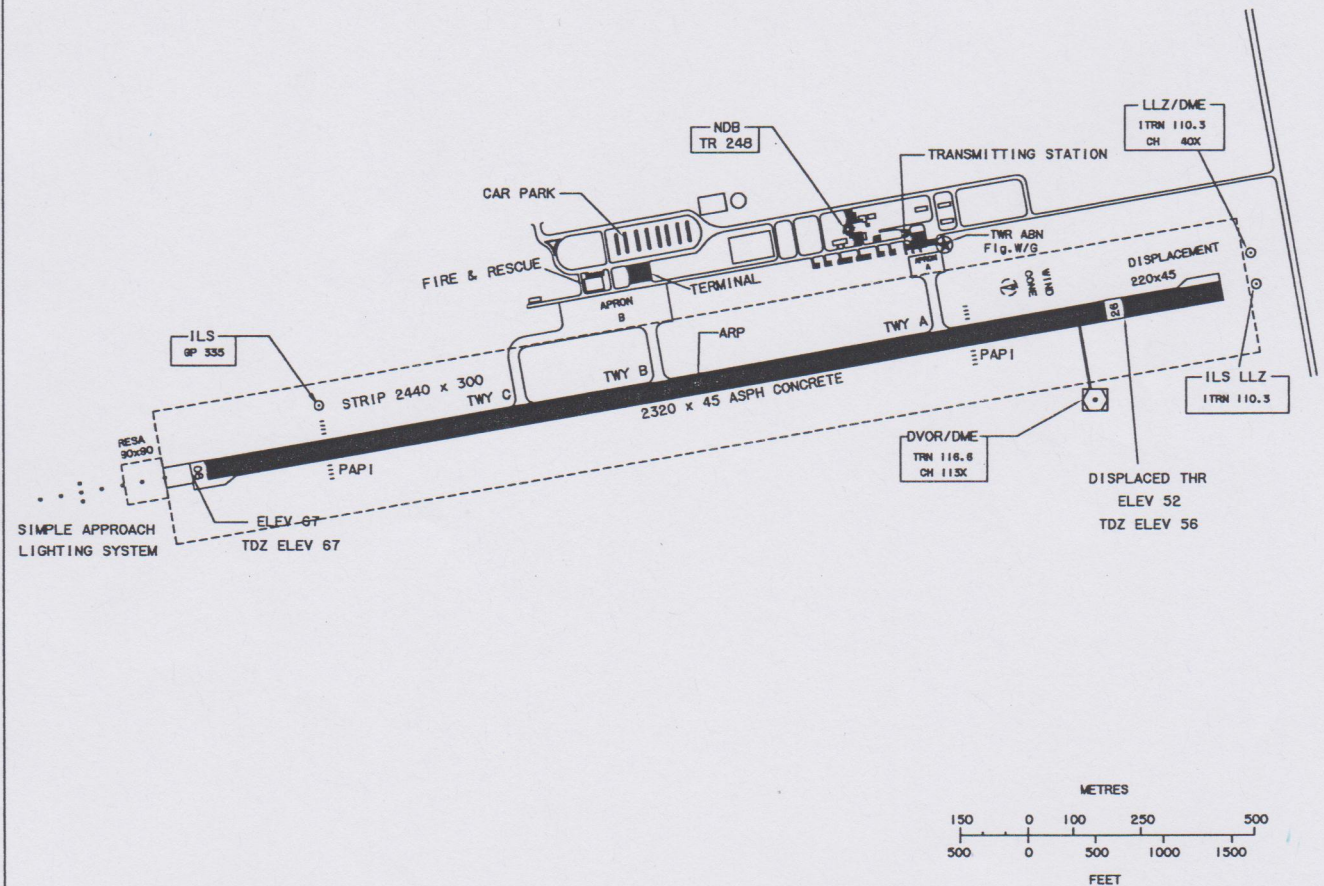


RWY	DIRECTION	THR	BEARING STRENGTH
08	81°	07 30' 26.07°N 99 36' 25.80°E	PCN 42/F/C/X/T
26	261°	07 30' 36.89°N 99 37' 33.57°E	runway and all taxiways
APRON A			PCN 42/F/C/X/T
APRON B			PCN 45/R/C/X/T

ELEVATIONS IN FEET AND DIMENTION IN METRES  
BEARINGS ARE MAGNETIC




TAXIWAYS 23 WIDE



Remark : COORDINATE ARE WGS-84

MARKING AIDS RWY 08/26 AND EXIT TWY



LIGHTING AIDS RWY 08/26 AND EXIT TWY

