

INSTRUMENT

AERODROME ELEV 599 ft

APP : 125.55 MHz

BURI RUM / Buri Rum

APPROACH

HEIGHT RELATED TO

TWR : 118.05, 236.6 MHz

NDB

CHART-ICAO

AERODROME ELEV

ATIS : 303 kHz

RWY 04

103°00'E

103°10'E

103°20'E

103°30'E

BEARING ARE MAGNETIC

ALTITUDES, ELEVATION  
AND HEIGHT IN FEET

MAR 0°24'N  
1997

10NM

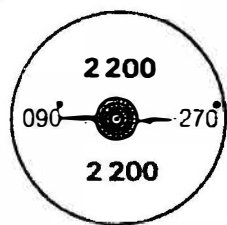
BR  
NDB 303 KHZ

697  
(98)

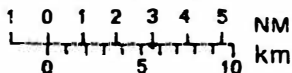
027°  
MIN ALT 2 000

207°  
RACETRACK

MSA 25 NM



Scale 1 : 500 000



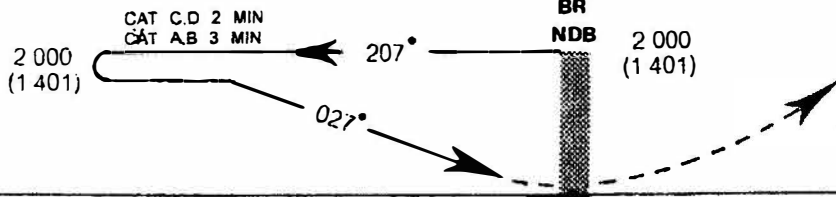
103°00'E

103°10'E

103°20'E

TA 7000 ft

MISSED APPROACH  
Climb straight ahead to NDB,  
at NDB continue climb until  
reaching 2 000 (1401) turn  
right back to NDB or  
as directed.



ELEV 599 ft  
THR RWY 04

OCA/H

Cat of Aircraft

A B C D

Straight-in Approach

999 (400)

Circling

1009 (410)

1300 (701)

CHANGE : APP FREQUENCIES, TWR FREQUENCIES,  
ADDED ATIS FREQUENCIES.