
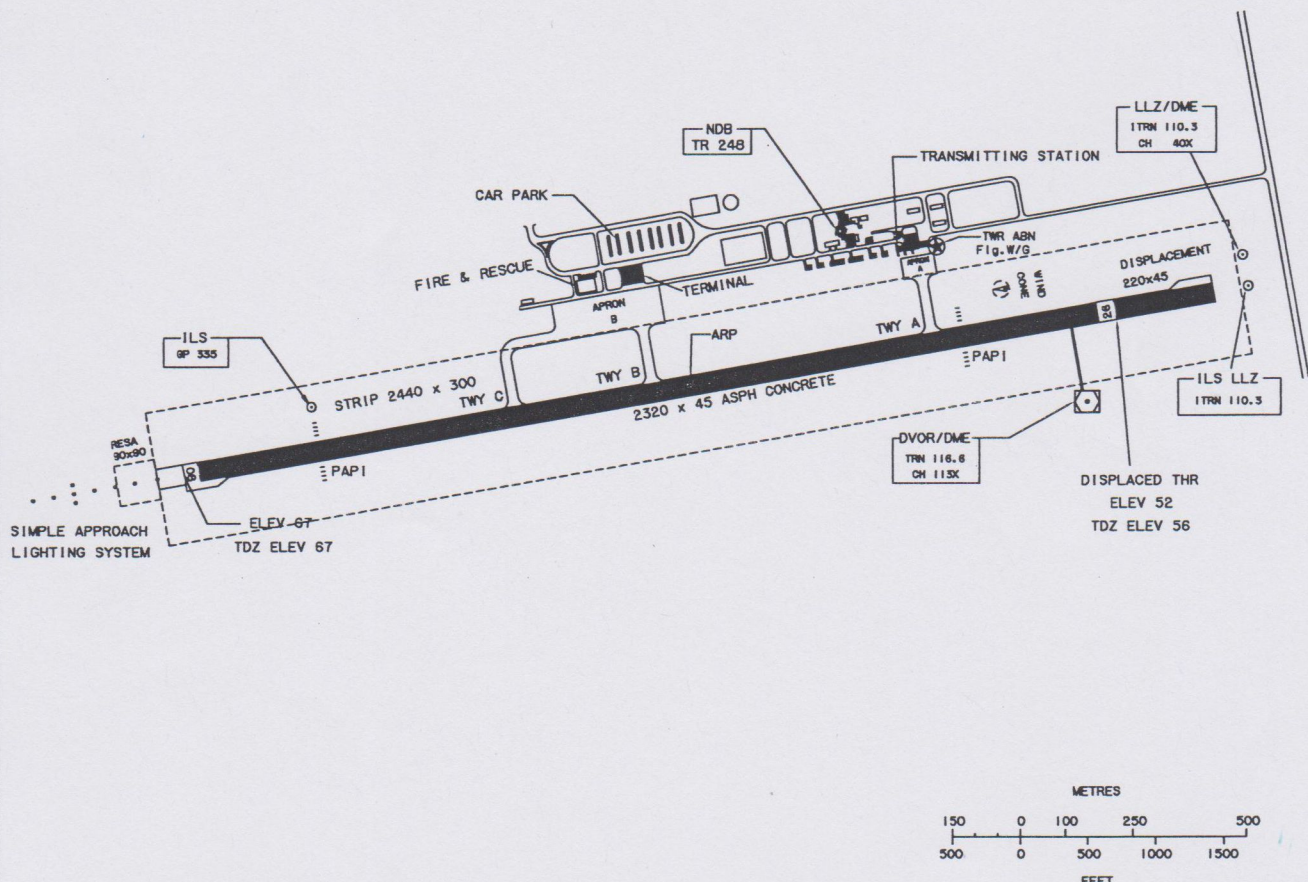


RWY	DIRECTION	THR	BEARING	STRENGTH
08	81°	07° 30' 26.07° N 99° 36' 25.80° E	PCN 42/F/C/X/T	
26	261°	07° 30' 36.89° N 99° 37' 33.57° E	runway and all taxiways	
APRON A			PCN 42/F/C/X/T	
APRON B			PCN 45/R/C/X/T	

ELEVATIONS IN FEET AND DIMENSION IN METRES
BEARINGS ARE MAGNETIC




TAXIWAYS 23 WIDE



Remark : COORDINATE ARE WGS-84

MARKING AIDS RWY 08/26 AND EXIT TWY



LIGHTING AIDS RWY 08/26 AND EXIT TWY

