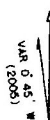


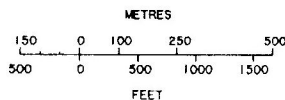
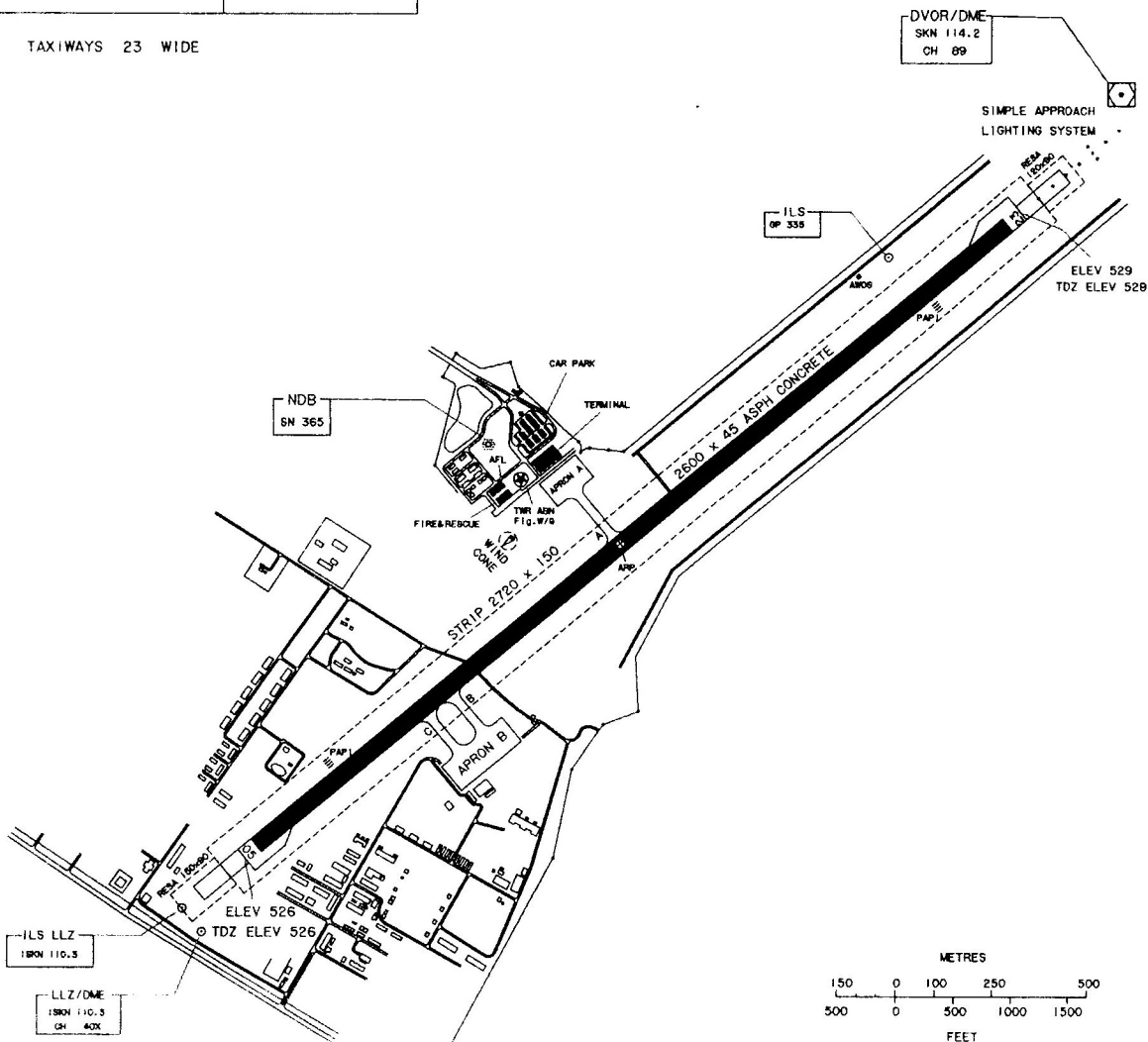
RWY	DIRECTION	THR	BEARING STRENGTH
05	46°	17° 11' 12.56" N 104° 06' 35.89" E	PCN 43/F/D/X/T
23	226°	17° 12' 12.45" N 104° 07' 38.22" E	runway and all taxiways
APRON A AND B			PCN 47/R/D/X/T

ELEVATIONS IN FEET AND DIMENTIONS IN METRES
BEARINGS ARE MAGNATIC



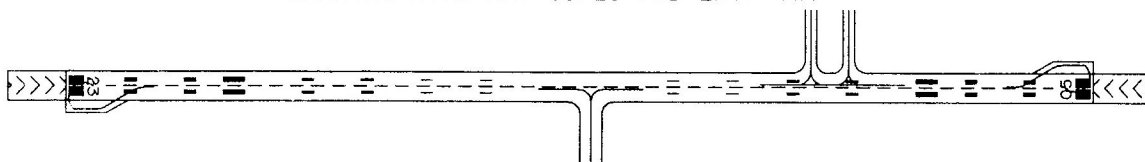
ANNUAL RATE OF CHANGE 4" W

TAXIWAYS 23 WIDE



Remcrk : COORDINATE ARE WGS-84

MARKING AIDS RWY 05/23 AND EXIT TWY



LIGHTING AIDS RWY 05/23 AND EXIT TWY

