

AERODROME OBSTACLE CHART - ICAO

TYPE A (OPERATING LIMITATIONS)

Songkhla / Hat Yai International Airport

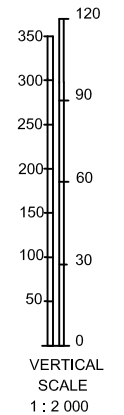
DIMENSIONS AND ELEVATIONS IN METRES

MAGNETIC VARIATION θ 22' W (2011)

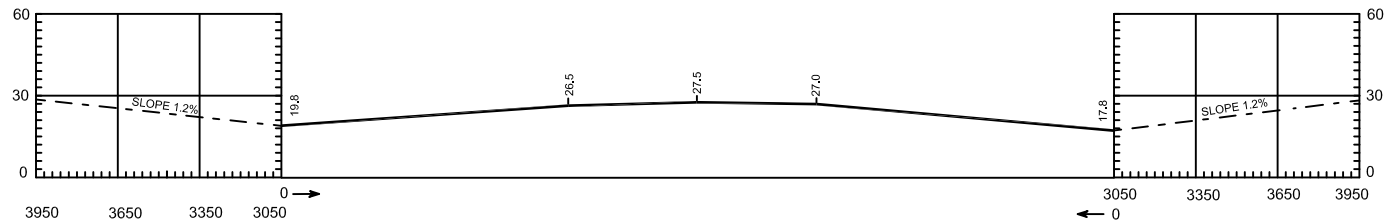
RWY 08 / 26

DECLARED DISTANCES		
RWY 08		RWY 26
3050	TAKE-OFF RUN AVAILABLE	3050
3050	TAKE-OFF DISTANCE AVAILABLE	3050
3110	ACCELERATE STOP DISTANCE AVAILABLE	3110
3050	LANDING DISTANCE AVAILABLE	3050

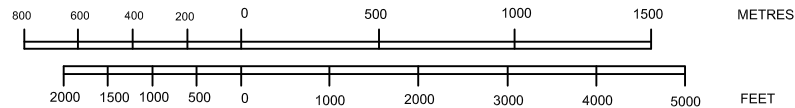
FEET METRES



VERTICAL SCALE
1 : 20 000



HORIZONTAL SCALE 1 : 20 000



LEGEND	
AERODROME REFERENCE POINT (ARP) θ 06 55 58 N 100 23 42 E	