

# AERODROME OBSTRUCTION CHART - ICAO

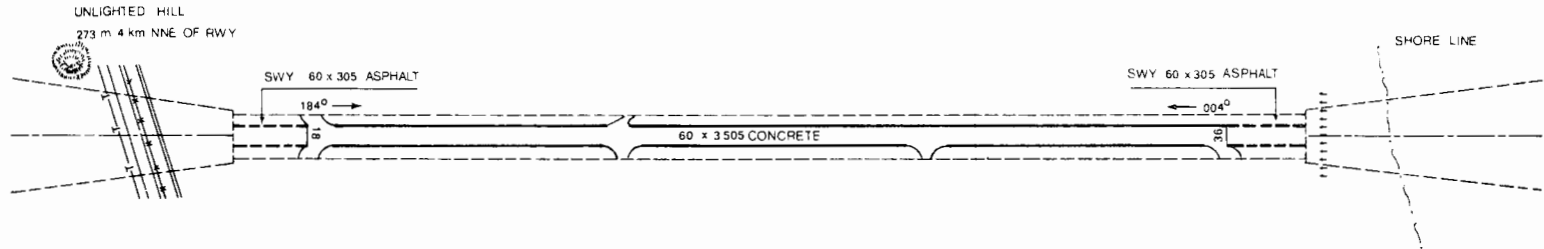

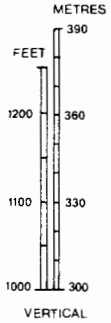
## TYPE A - OPERATION LIMITATIONS

RAYONG/U-Tapao International Airport

DIMENSIONS AND ELEVATIONS IN METERS

MAGNETIC VARIATION 0° 1' W (2001)

OPERATIONAL DATA		
RWY 18		RWY 36
3 505	TAKE - OFF RUN AVAILABLE	3 505
3 810	TAKE - OFF DISTANCE AVAILABLE	3 810
3 810	ACCELERATE STOP DISTANCE AVAILABLE	3 810
3 505	LANDING DISTANCE AVAILABLE	3 505



LEGEND	
BOUNDARY FENCE	—*—*—*—*
HIGH WAY	====
HIGH TENSION LINE	—T—T—T—T—